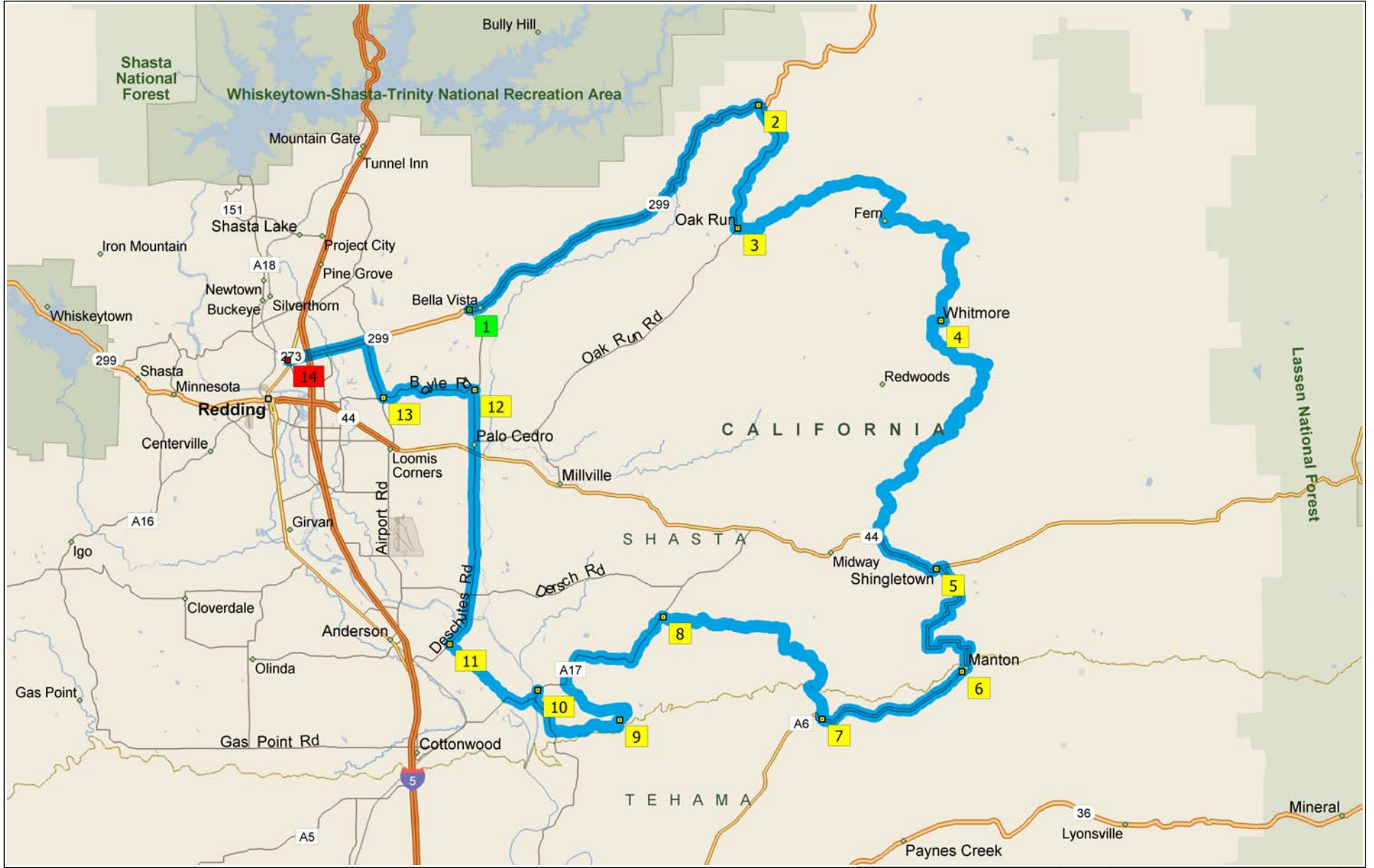
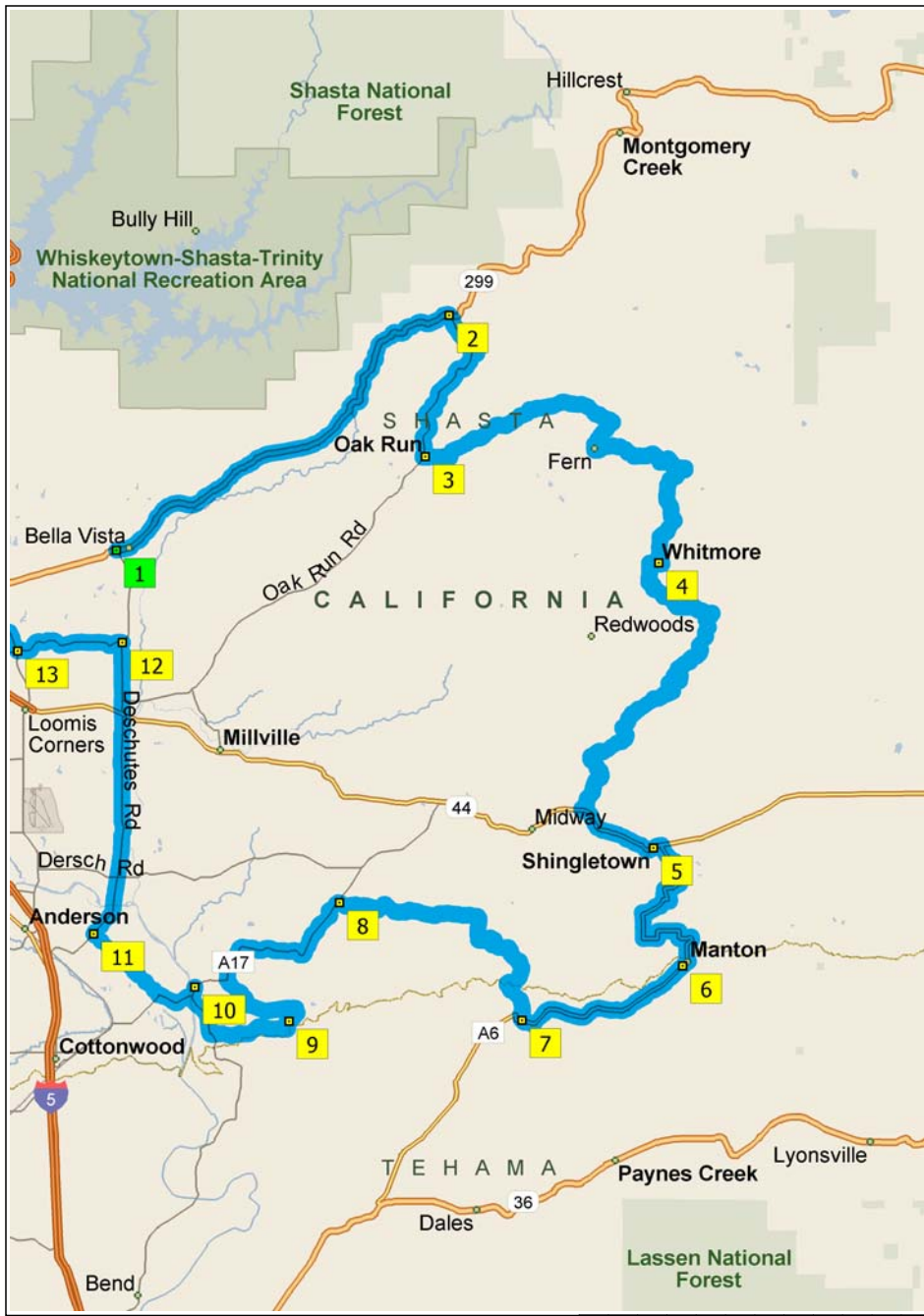


REME Coleman Picnic Run

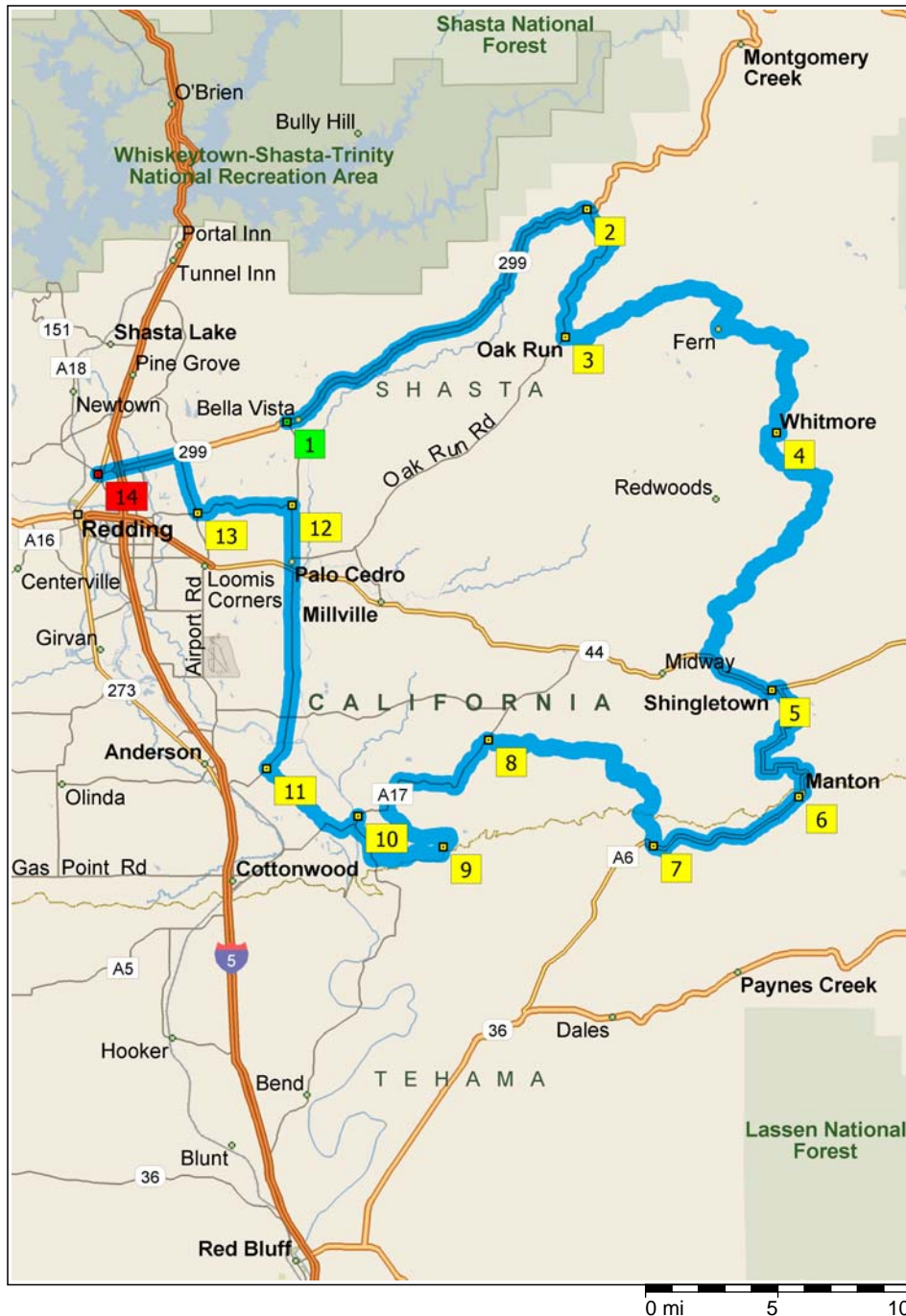
120.5 miles; 6 hours, 37 minutes



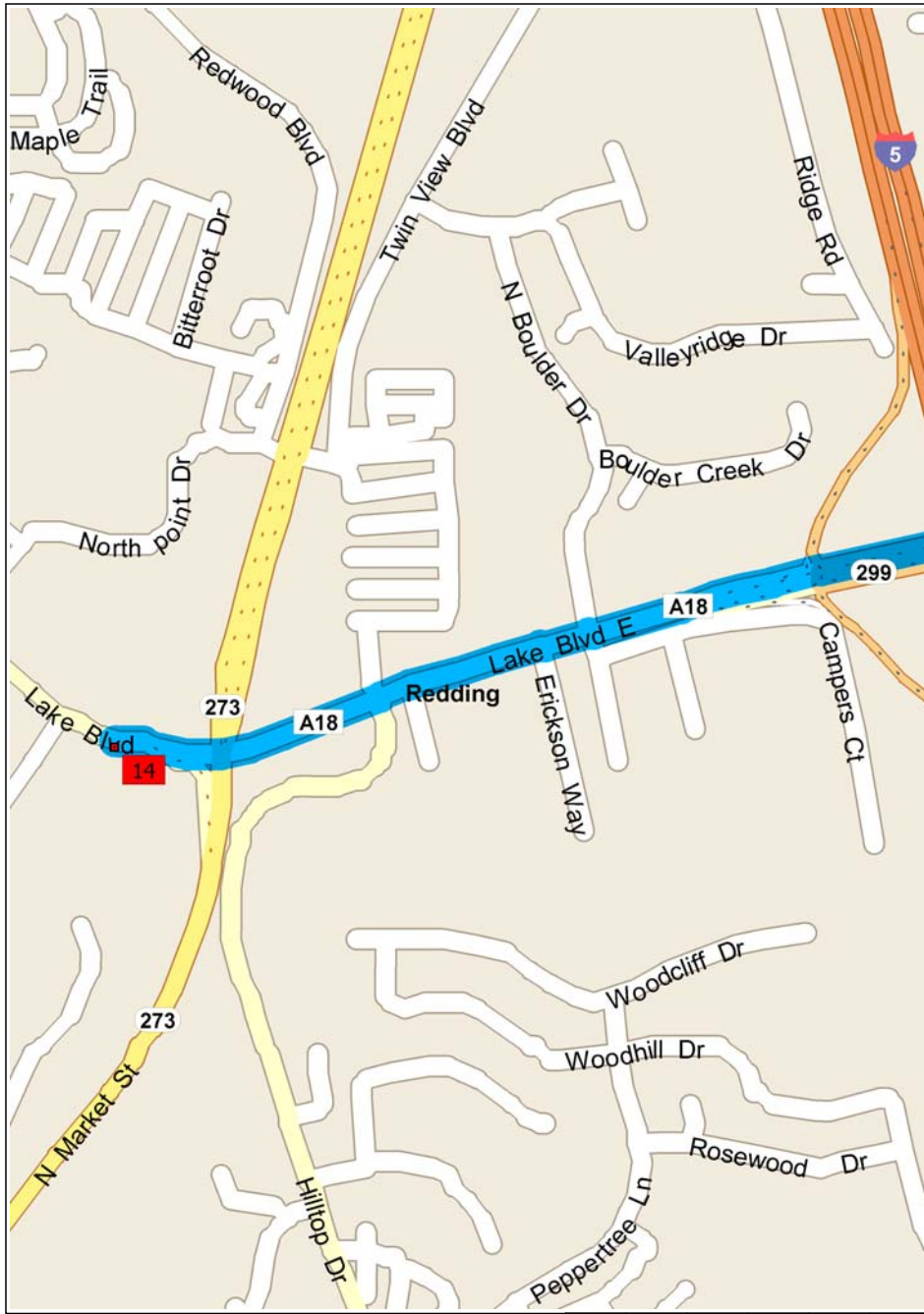
Copyright © and (P) 1988–2008 Microsoft Corporation and/or its suppliers. All rights reserved. <http://www.microsoft.com/mappoint/>
Certain mapping and direction data © 2008 NAVTEQ. All rights reserved. The Data for areas of Canada includes information taken with permission from Canadian authorities, including: © Her Majesty the Queen in Right of Canada, © Queen's Printer for Ontario. NAVTEQ and NAVTEQ ON BOARD are trademarks of NAVTEQ. © 2008 Tele Atlas North America, Inc. All rights reserved. Tele Atlas and Tele Atlas North America are trademarks of Tele Atlas, Inc. © 2008 by Applied Geographic Systems. All rights reserved.



9:00 AM	0.0 mi	1 Depart 21903 SR-299, Redding, CA 96003 on SR-299 [CA-299 E] (East) for 15.3 mi
9:14 AM	15.3 mi	Turn RIGHT (South) onto Oak Run Rd for 65 yds
9:14 AM	15.4 mi	2 At 16073 Oak Run Rd, Bella Vista, CA 96008, stay on Oak Run Rd (South-East) for 6.6 mi
9:25 AM	22.0 mi	Turn LEFT (East) onto Oak Run To Fern Rd for 153 yds
9:25 AM	22.1 mi	3 Arrive Oak Run
9:45 AM	22.1 mi	Depart Oak Run on Oak Run To Fern Rd (East) for 7.5 mi
9:57 AM	29.6 mi	Road name changes to Back Horn Ln [Oak Run To Fern Rd] for 0.5 mi
9:59 AM	30.1 mi	Road name changes to Oak Run To Fern Rd for 0.6 mi
10:00 AM	30.7 mi	Turn LEFT (East) onto (E) Fern Rd (E) [Fern Rd] for 1.1 mi
10:02 AM	31.8 mi	Keep STRAIGHT onto (E) Fern Rd for 0.6 mi
10:03 AM	32.4 mi	Road name changes to Fern Rd (E) [E Fern Rd] for 5.9 mi
10:14 AM	38.4 mi	Turn RIGHT (West) onto Whitmore Rd for 174 yds
10:15 AM	38.5 mi	Turn RIGHT (North) onto Local road(s) for 65 yds
10:15 AM	38.5 mi	4 Arrive Whitmore
10:35 AM	38.5 mi	Depart Whitmore on Local road(s) (South) for 65 yds
10:35 AM	38.5 mi	Turn RIGHT (West) onto Whitmore Rd for 0.3 mi
10:36 AM	38.9 mi	Turn LEFT (South) onto Ponderosa Way for 3.8 mi
10:46 AM	42.7 mi	Turn RIGHT to stay on Ponderosa Way for 7.9 mi
11:05 AM	50.6 mi	Turn LEFT to stay on Ponderosa Way for 0.5 mi
11:06 AM	51.2 mi	Turn RIGHT to stay on Ponderosa Way for 1.6 mi
11:10 AM	52.8 mi	Turn LEFT (East) onto SR-44 for 3.0 mi
11:14 AM	55.8 mi	5 Arrive Shingletown
11:44 AM	55.8 mi	Depart Shingletown on SR-44 (East) for 0.3 mi
11:44 AM	56.1 mi	Turn RIGHT (South) onto Wilson Hill Rd for 7.3 mi
11:56 AM	63.4 mi	Road name changes to Rock Creek Rd for 0.7 mi
11:57 AM	64.1 mi	Road name changes to Manton Rd for 0.2 mi



11:58 AM	64.3 mi	Turn RIGHT (South-West) onto CR-A6 [Manton Rd] for 0.2 mi
11:58 AM	64.5 mi	6 At 30919 Manton Rd, Manton, CA 96059, stay on CR-A6 [Manton Rd] (West) for 6.4 mi
12:05 PM	70.9 mi	7 At Manton Rd, Manton, CA 96059, keep RIGHT onto Wildcat Rd for 10.7 mi
12:30 PM	81.7 mi	8 At Wildcat Rd, Shingletown, CA 96088, stay on Wildcat Rd (West) for 98 yds
12:31 PM	81.7 mi	Turn LEFT (South-West) onto CR-A17 [Ash Creek Rd] for 5.8 mi
12:37 PM	87.5 mi	Turn LEFT (East) onto Local road(s) for 2.8 mi
12:44 PM	90.4 mi	Turn RIGHT (South) onto Coleman Fish Hatchery Rd for 0.6 mi
12:46 PM	91.0 mi	9 Arrive 24300 Coleman Fish Hatchery Rd, Shingletown, CA 96088
2:46 PM	91.0 mi	Depart 24300 Coleman Fish Hatchery Rd, Shingletown, CA 96088 on Coleman Fish Hatchery Rd (West) for 3.1 mi
2:54 PM	94.0 mi	Turn RIGHT (North-West) onto Gover Rd for 1.6 mi
2:56 PM	95.6 mi	Turn RIGHT (North-East) onto CR-A17 [Ash Creek Rd] for 0.3 mi
2:57 PM	96.0 mi	10 At 4609 Parkville Rd, Anderson, CA 96007, return West on CR-A17 [Ash Creek Rd] for 1.6 mi
2:59 PM	97.5 mi	Turn RIGHT (North) onto Balls Ferry Rd for 3.1 mi
3:07 PM	100.6 mi	11 At 5597 Balls Ferry Rd, Anderson, CA 96007, stay on Balls Ferry Rd (North-West) for 21 yds
3:07 PM	100.6 mi	Turn RIGHT (North-East) onto Deschutes Rd for 10.3 mi
3:23 PM	110.9 mi	12 At 10505 Deschutes Rd, Palo Cedro, CA 96073, turn LEFT (West) onto Boyle Rd for 2.7 mi
3:26 PM	113.6 mi	Turn LEFT (South-West) onto Old Alturas Rd for 1.2 mi
3:30 PM	114.8 mi	13 At Old Oregon Trail, turn RIGHT (North-West) onto Old Oregon Trail for 2.4 mi
3:33 PM	117.3 mi	Take Ramp (LEFT) onto SR-299 for 2.6 mi towards CA-299



- 3:35 PM 119.8 mi Road name changes to CR-A18 [Lake Blvd E] for 0.6 mi
- 3:37 PM 120.4 mi Bear RIGHT (West) onto CR-A18 [Lake Blvd] for 174 yds
- 3:37 PM 120.5 mi 14 Arrive Round Table Pizza

0 yds 200 400 600