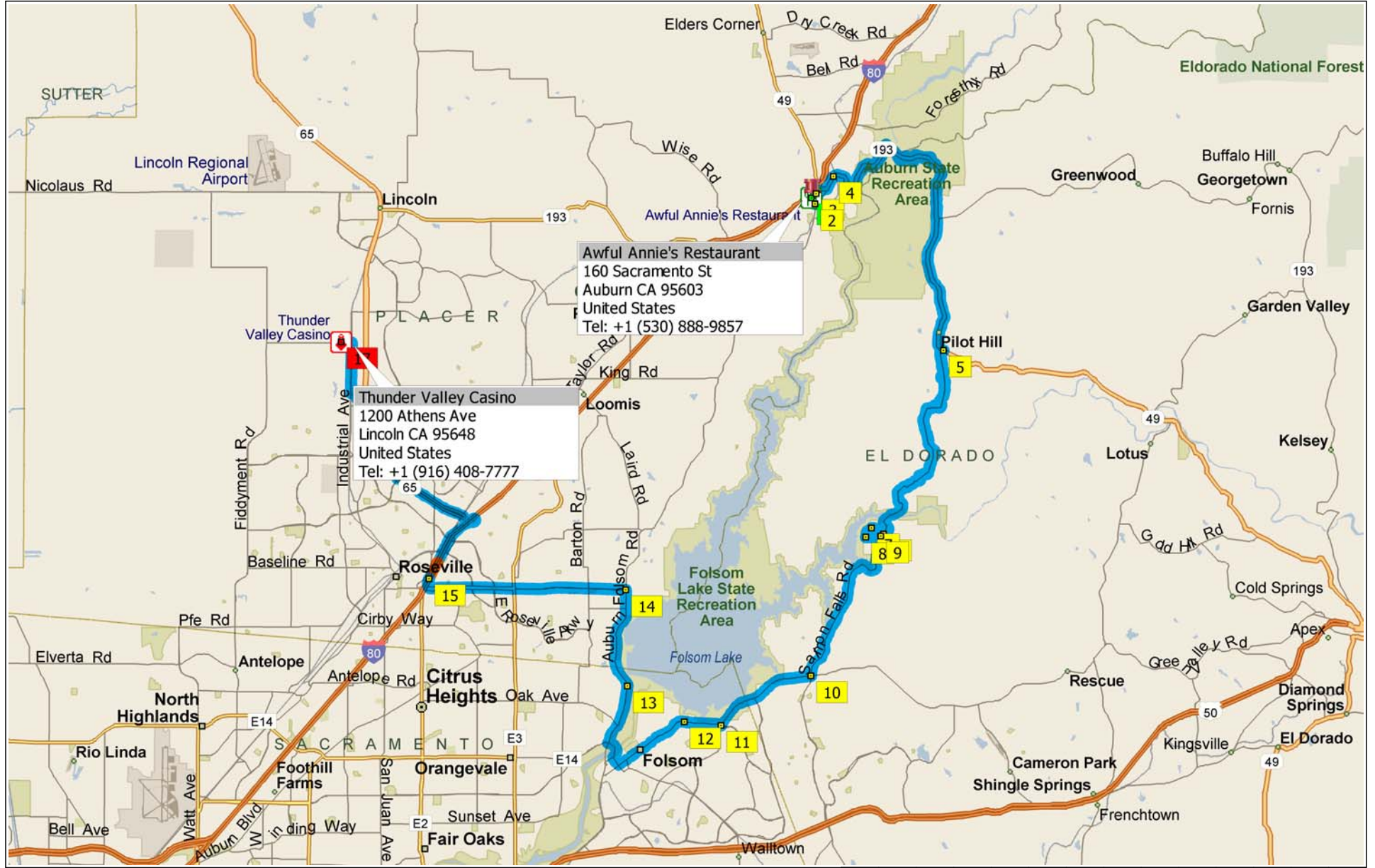
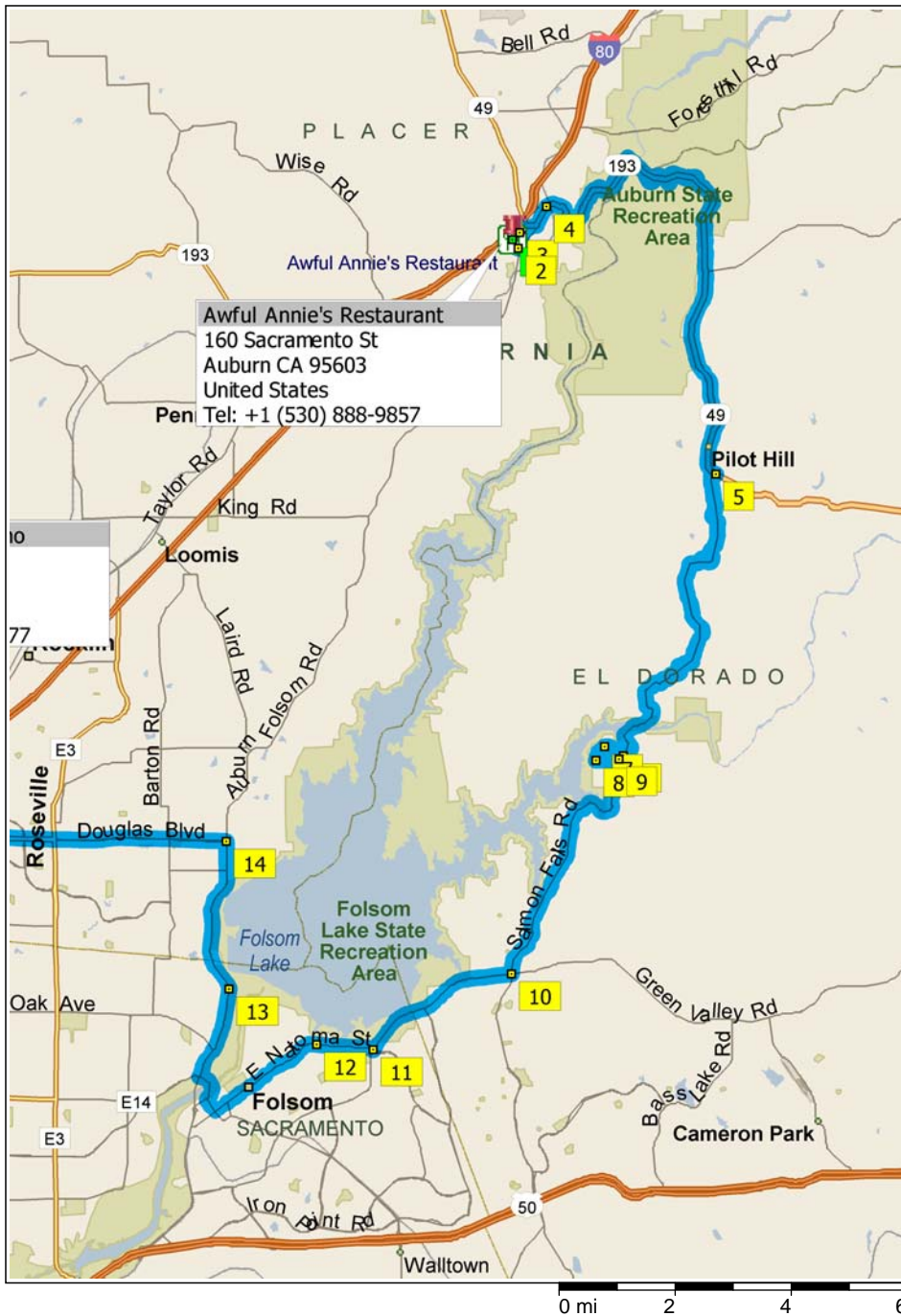


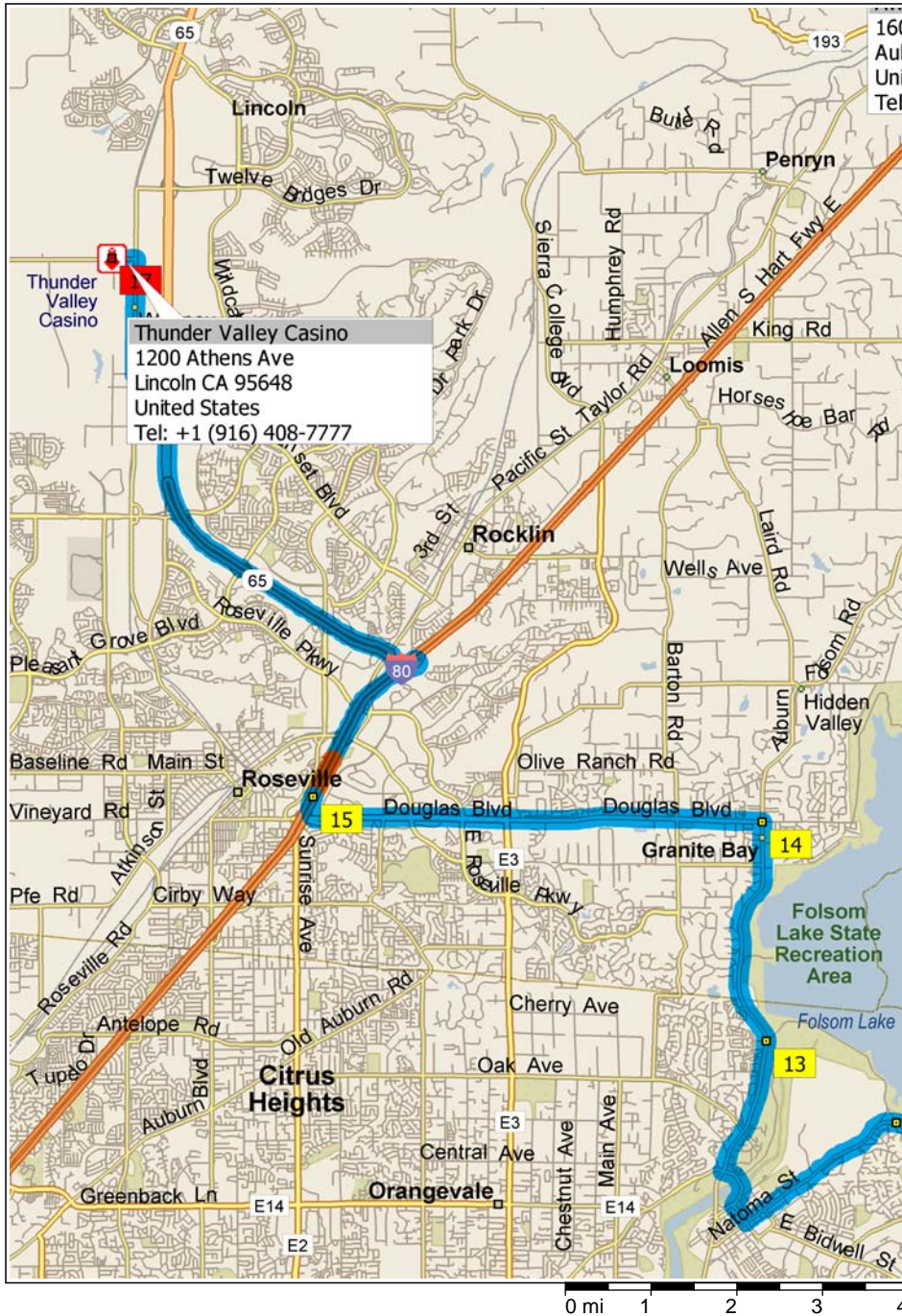
REME Awful Annies-Thunder Valley

49.7 miles; 1 hour, 8 minutes





1:00 PM	0.0 mi	1 Depart Awful Annie's Restaurant on Sacramento St (South) for 0.2 mi
1:00 PM	0.2 mi	2 At Sacramento St & Auburn Folsom Rd, Auburn, CA 95603, turn LEFT (North) onto Auburn Folsom Rd for 0.3 mi
1:01 PM	0.5 mi	3 At Lincoln Way & Auburn Folsom Rd, Auburn, CA 95603, turn RIGHT (North) onto Lincoln Way for 0.1 mi
1:01 PM	0.6 mi	Bear LEFT (East) onto SR-193 [SR-49] for 0.6 mi
1:03 PM	1.2 mi	4 At SR-193 & SR-49, Auburn, CA 95603, stay on SR-193 [SR-49] (East) for 6.0 mi
1:13 PM	7.1 mi	Keep STRAIGHT onto SR-49 [Coloma Rd] for 3.8 mi
1:17 PM	10.9 mi	5 At Coloma Rd & Salmon Falls Cutoff, Pilot Hill, CA 95664, turn RIGHT (South) onto Salmon Falls Cutoff, then immediately turn LEFT (South) onto Salmon Falls Rd for 6.7 mi
1:24 PM	17.6 mi	6 At Salmon Falls Rd & Chateau Montelana Dr, El Dorado Hills, CA 95762, turn RIGHT (North-West) onto Chateau Montelana Dr for 0.4 mi
1:25 PM	18.0 mi	7 At Chateau Montelana Dr & Cain Five Dr, El Dorado Hills, CA 95762, turn LEFT (South) onto Cain Five Dr for 0.3 mi
1:26 PM	18.4 mi	8 At Cain Five Dr & Persia Ln, El Dorado Hills, CA 95762, turn LEFT (East) onto Persia Ln for 0.5 mi
1:27 PM	18.9 mi	9 At Persia Ln & Salmon Falls Rd, El Dorado Hills, CA 95762, turn RIGHT (South) onto Salmon Falls Rd for 4.9 mi
1:32 PM	23.8 mi	10 At Salmon Falls Rd & Green Valley Rd, El Dorado Hills, CA 95762, turn RIGHT (West) onto Green Valley Rd for 2.9 mi
1:36 PM	26.7 mi	11 At Green Valley Rd & Blue Ravine Rd, Folsom, CA 95630, turn RIGHT (West) onto (E) Natoma St for 1.0 mi
1:37 PM	27.7 mi	12 At E Natoma St & Folsom Dam Rd, Folsom, CA 95630, stay on E Natoma St (West) for 2.2 mi
1:41 PM	29.9 mi	Turn RIGHT (North-West) onto Riley St for 0.6 mi
1:43 PM	30.4 mi	Road name changes to CR-E14 [Greenback Ln] for 0.2 mi
1:44 PM	30.7 mi	Turn RIGHT (North) onto Folsom Auburn Rd for 1.6 mi



- 1:46 PM 32.3 mi **13** At Folsom Dam Rd & Folsom Auburn Rd, Folsom, CA 95630, stay on Folsom Auburn Rd (North) for 0.6 mi
- 1:47 PM 32.9 mi Road name changes to Auburn Folsom Rd for 2.2 mi
- 1:50 PM 35.0 mi **14** At Auburn Folsom Rd & Douglas Blvd, Granite Bay, CA 95746, turn LEFT (West) onto Douglas Blvd for 5.2 mi
- 1:56 PM 40.3 mi Keep RIGHT onto Ramp for 0.3 mi towards I-80 / Reno
- 1:57 PM 40.6 mi **15** At I-80, Roseville, CA 95661, merge onto I-80 [Allen S Hart Fwy E] for 1.8 mi
Road widening near Roseville (NB) (October 10, 2008 - March 24, 2011)
- 1:58 PM 42.4 mi At exit 106, take Ramp (RIGHT) onto SR-65 for 5.2 mi towards CA-65 / Lincoln / Marysville
- 2:03 PM 47.6 mi Turn LEFT (West) onto Sunset Blvd for 0.2 mi
- 2:04 PM 47.8 mi **16** At Sunset Blvd & Placer Corporate Dr, Rocklin, CA 95765, turn RIGHT (North) onto Placer Corp Dr for 0.3 mi
- 2:05 PM 48.1 mi Turn RIGHT (North) onto Industrial Ave for 1.4 mi
- 2:07 PM 49.4 mi Turn LEFT (West) onto Athens Ave for 0.3 mi
- 2:08 PM 49.7 mi **17** Arrive Thunder Valley Casino [1200 Athens Ave, Lincoln CA 95648, United States, Tel: +1 (916) 408-7777]