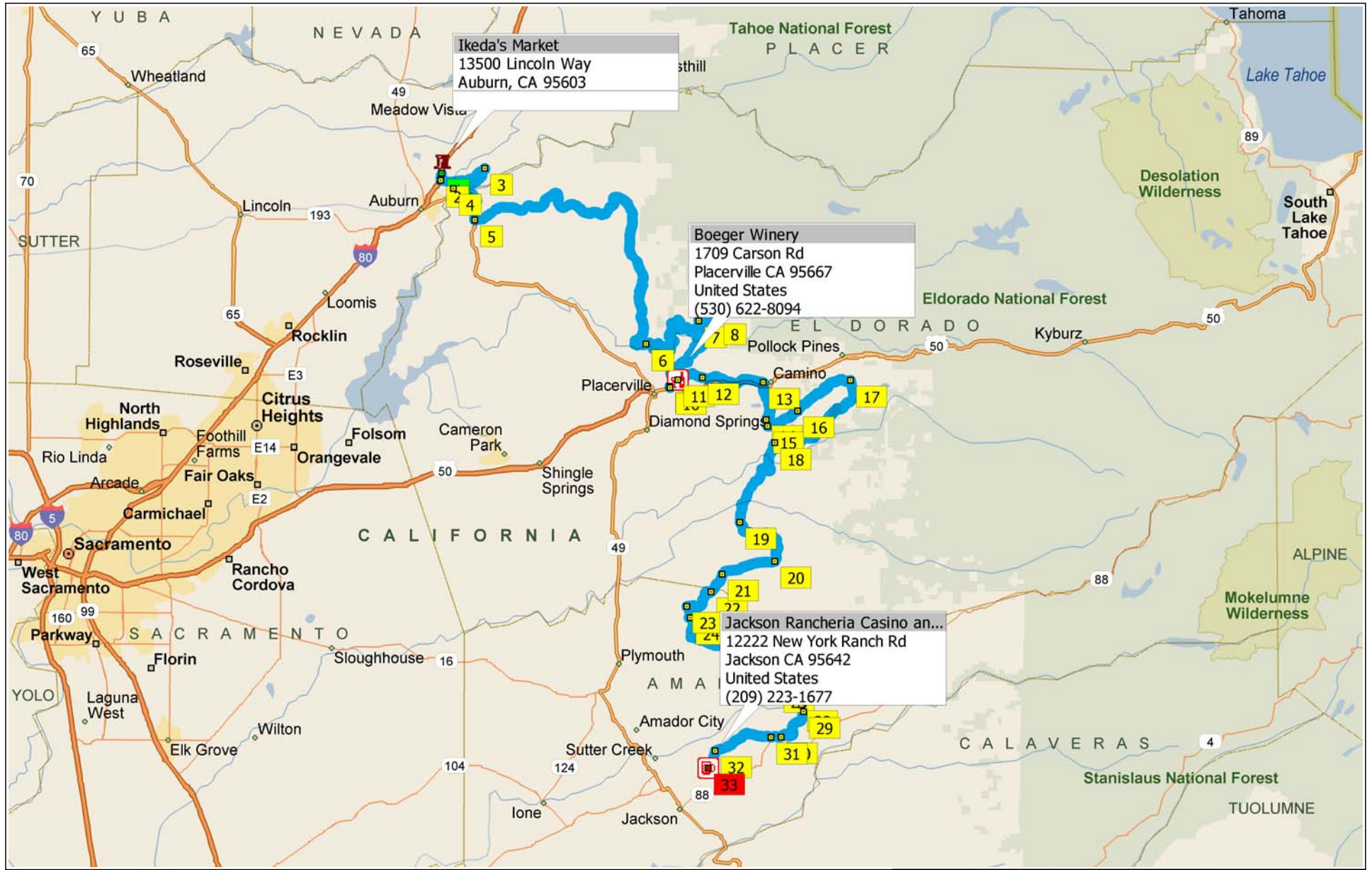
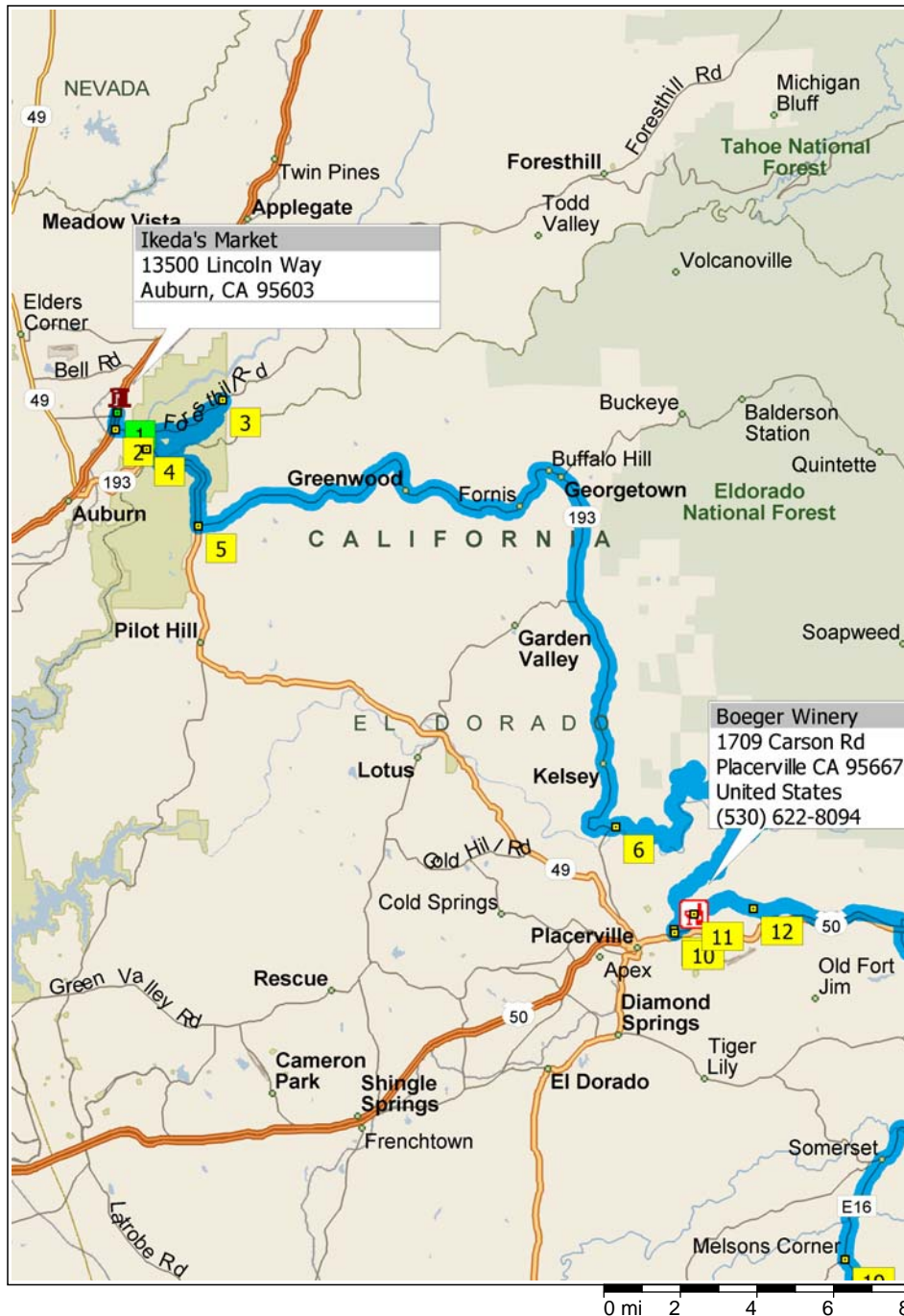


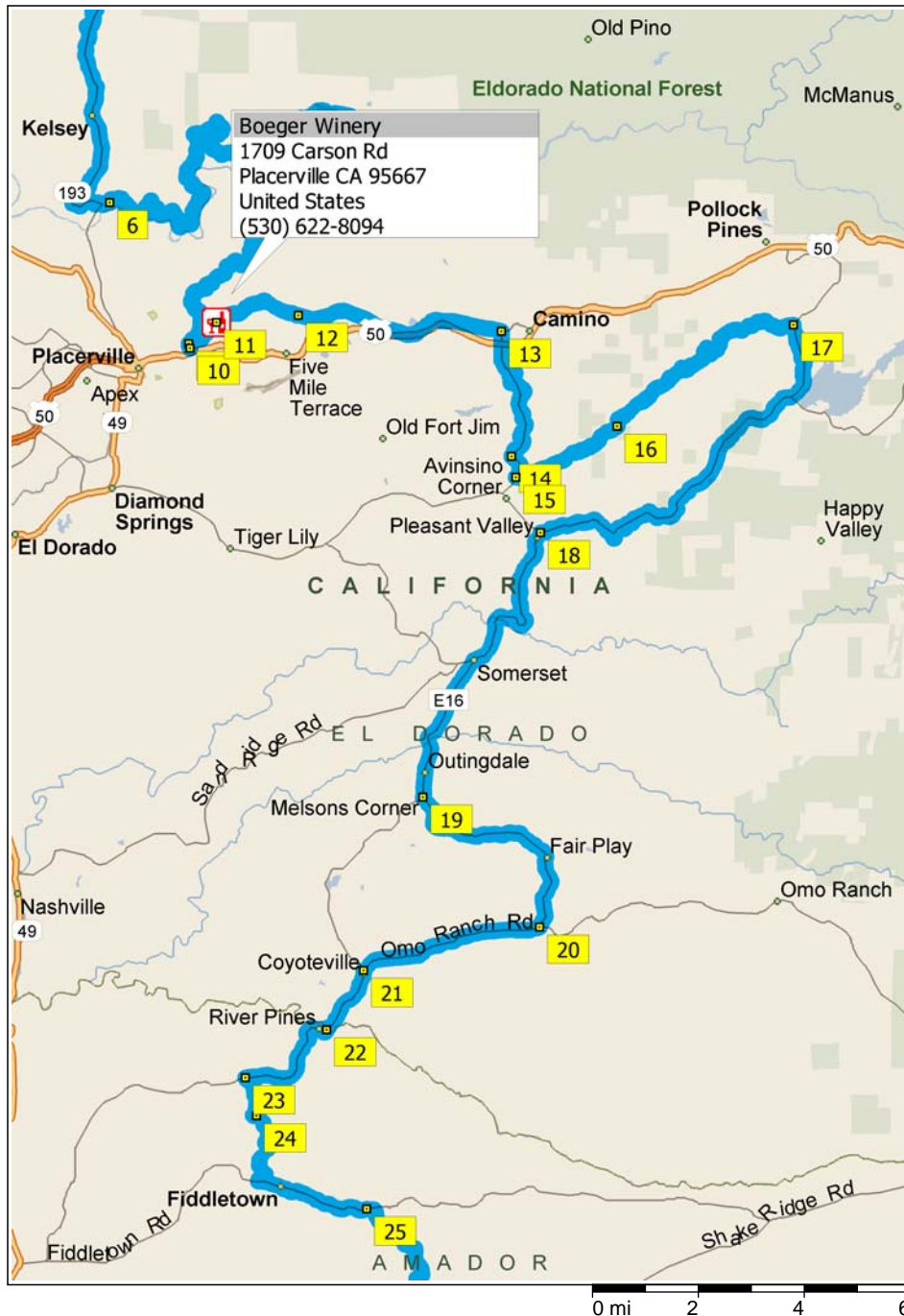
REME Auburn-Placerville-Jackson

121.4 miles; 5 hours, 14 minutes





10:00 AM	0.0 mi	1 Depart Ikeda's Market [13500 Lincoln Way, Auburn, CA 95603] on Lincoln Way (South) for 0.5 mi
10:01 AM	0.5 mi	2 At Lincoln Way & Foresthill Rd, Auburn, CA 95603, turn LEFT (East) onto Foresthill Rd for 0.7 mi
10:01 AM	1.1 mi	Keep RIGHT onto Auburn-Foresthill Bridge [Foresthill Rd] for 0.6 mi
10:03 AM	1.7 mi	Bear RIGHT (East) onto Foresthill Rd for 1.9 mi
10:05 AM	3.6 mi	3 At Foresthill Rd & Old Auburn Foresthill Rd, Foresthill, CA 95631, turn RIGHT (South) onto Old Auburn Foresthill Rd for 1.7 mi
10:09 AM	5.3 mi	Road name changes to Old Foresthill Rd for 1.7 mi
10:14 AM	7.0 mi	4 At SR-49 & SR-193, Auburn, CA 95603, turn LEFT (South-East) onto SR-193 [SR-49] for 3.6 mi
10:18 AM	10.6 mi	5 At SR-49 & SR-193, Cool, CA 95614, turn LEFT to stay on SR-193 [Georgetown Rd] for 8.1 mi
10:27 AM	18.7 mi	Keep STRAIGHT onto SR-193 for 3.4 mi
10:30 AM	22.1 mi	Bear RIGHT (East) onto SR-193 [Georgetown Rd] for 12.0 mi
10:45 AM	34.1 mi	6 At Georgetown Rd & Rock Creek Rd, Placerville, CA 95667, turn LEFT (North) onto Rock Creek Rd for 8.8 mi
11:06 AM	42.9 mi	7 At Rock Creek Rd & Trail Gulch Rd, Placerville, CA 95667, stay on Rock Creek Rd (North) for 1.4 mi
11:10 AM	44.3 mi	8 At Rock Creek Rd & Mosquito Rd, Placerville, CA 95667, turn RIGHT (South-West) onto Mosquito Rd for 0.7 mi
11:11 AM	45.0 mi	Turn LEFT to stay on Mosquito Rd for 164 yds
11:11 AM	45.1 mi	Turn RIGHT to stay on Mosquito Rd for 7.5 mi
11:23 AM	52.7 mi	9 At Mosquito Rd & Dimity Ln, Placerville, CA 95667, bear LEFT (South) onto Dimity Ln for 174 yds
11:23 AM	52.8 mi	10 At Dimity Ln & Carson Rd, Placerville, CA 95667, turn LEFT (North) onto Carson Rd for 0.7 mi
11:25 AM	53.5 mi	11 Arrive Boeger Winery [1709 Carson Rd, Placerville CA 95667, United States, (530) 622-8094]



12:55 PM	53.5 mi	Depart Boeger Winery [1709 Carson Rd, Placerville CA 95667, United States, (530) 622-8094] on Carson Rd (East) for 1.8 mi
1:00 PM	55.3 mi	12 At Carson Rd & Union Ridge Rd, Placerville, CA 95667, stay on Carson Rd (East) for 4.1 mi
1:09 PM	59.4 mi	13 At Carson Rd & Snows Rd, Camino, CA 95709, turn RIGHT (South) onto Snows Rd for 3.2 mi
1:13 PM	62.6 mi	14 At Snows Rd & Newtown Rd, Placerville, CA 95667, turn LEFT (East) onto Newtown Rd for 0.5 mi
1:13 PM	63.1 mi	15 At Newtown Rd & Starkes Grade Rd, Placerville, CA 95667, turn LEFT (East) onto Starkes Grade Rd for 2.3 mi
1:19 PM	65.4 mi	16 At Starkes Grade Rd & Five Spot Rd, Placerville, CA 95667, stay on Starkes Grade Rd (North) for 1.8 mi
1:23 PM	67.1 mi	Turn RIGHT to stay on Starkes Grade Rd for 2.9 mi
1:30 PM	70.0 mi	17 At Starkes Grade Rd & Sly Park Rd, Pollock Pines, CA 95726, turn RIGHT (South) onto CR-E16 [Sly Park Rd] for 8.2 mi
1:39 PM	78.2 mi	18 At Sly Park Rd & Mt Aukum Rd, Placerville, CA 95667, stay on CR-E16 [Mt Aukum Rd] (South) for 6.4 mi
1:46 PM	84.6 mi	19 At Mt Aukum Rd & Fairplay Rd, Somerset, CA 95684, turn LEFT (South-East) onto Fairplay Rd for 4.4 mi
1:50 PM	89.1 mi	20 At Fairplay Rd & Omo Ranch Rd, Somerset, CA 95684, turn RIGHT (West) onto Omo Ranch Rd for 3.6 mi
1:54 PM	92.6 mi	21 At Omo Ranch Rd & Mt Aukum Rd, Somerset, CA 95684, turn LEFT (South) onto CR-E16 [Mt Aukum Rd] for 1.4 mi
1:56 PM	94.0 mi	22 At Mt Aukum Rd & Plymouth Shenandoah Rd, Somerset, CA 95684, stay on CR-E16 [Shenandoah Rd] (South) for 2.3 mi
1:59 PM	96.3 mi	23 At Shenandoah Rd & Fiddletown Shenandoah Rd, Plymouth, CA 95669, turn LEFT (South) onto Fiddletown Shenandoah Rd [Ostrom Rd] for 1.0 mi



- 2:01 PM 97.3 mi 24 At Ostrom Rd, Fiddletown, CA 95629, stay on Fiddletown Shenandoah Rd [Ostrom Rd] (East) for 1.4 mi
- 2:03 PM 98.6 mi Road name changes to Jibboom St for 0.1 mi
- 2:04 PM 98.8 mi Road name changes to Jibboom St for 76 yds
- 2:04 PM 98.8 mi Turn LEFT (East) onto Fiddletown Rd for 2.2 mi
- 2:08 PM 101.0 mi 25 At Hale Rd & Fiddletown Rd, Fiddletown, CA 95629, keep RIGHT onto Hale Rd for 6.0 mi
- 2:22 PM 107.0 mi 26 At Hale Rd & Shake Ridge Rd, Volcano, CA 95689, turn LEFT (East) onto Shake Ridge Rd for 2.2 mi
- 2:28 PM 109.2 mi 27 At Shake Ridge Rd & Rams Horn Grade Rd, Volcano, CA 95689, turn RIGHT (South-East) onto Rams Horn Grade Rd for 3.1 mi
- 2:31 PM 112.3 mi 28 Arrive Volcano
- 3:01 PM 112.3 mi Depart Volcano on Rams Horn Grade Rd (South) for 0.2 mi
- 3:01 PM 112.5 mi Road name changes to Pine Grove Volcano Rd for 0.3 mi
- 3:02 PM 112.8 mi 29 At Pine Grove Volcano Rd & Volcano Pioneer Rd, Pine Grove, CA 95665, stay on Pine Grove Volcano Rd (South) for 2.7 mi
- 3:05 PM 115.6 mi 30 At Pine Grove Volcano Rd & SR-88, Pine Grove, CA 95665, turn RIGHT (West) onto SR-104 [SR-88] for 0.7 mi
- 3:05 PM 116.2 mi 31 At SR-88 & Ridge Rd, Pine Grove, CA 95665, stay on SR-104 [Ridge Rd] (North-West) for 4.0 mi
- 3:11 PM 120.2 mi 32 At Ridge Rd & New York Ranch Rd, Sutter Creek, CA 95685, turn LEFT (South) onto New York Ranch Rd for 1.2 mi
- 3:14 PM 121.4 mi 33 Arrive Jackson Rancheria Casino and Hotel [12222 New York Ranch Rd , Jackson CA 95642, United States, (209) 223-1677]