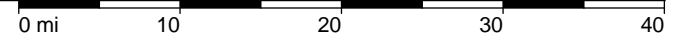
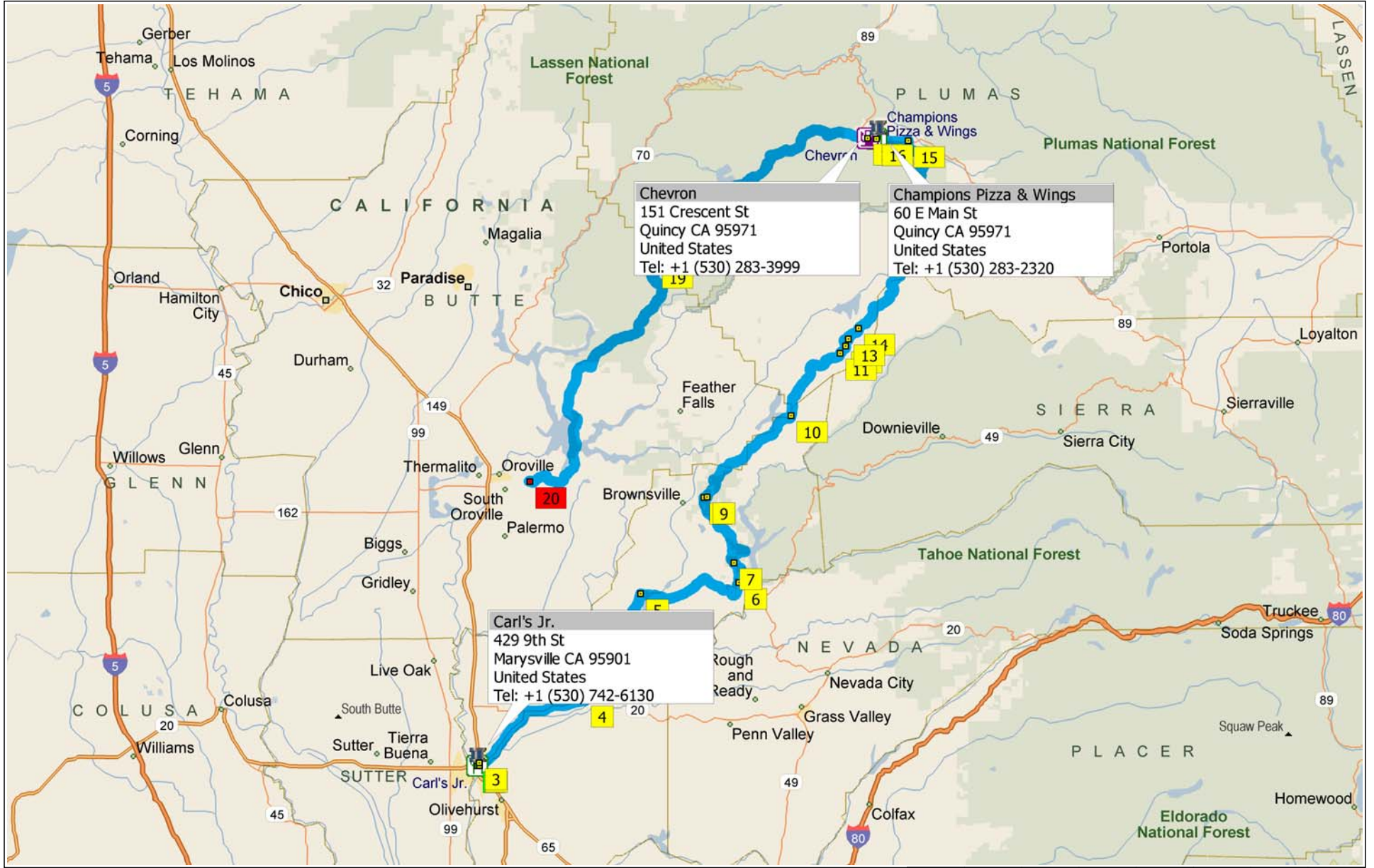
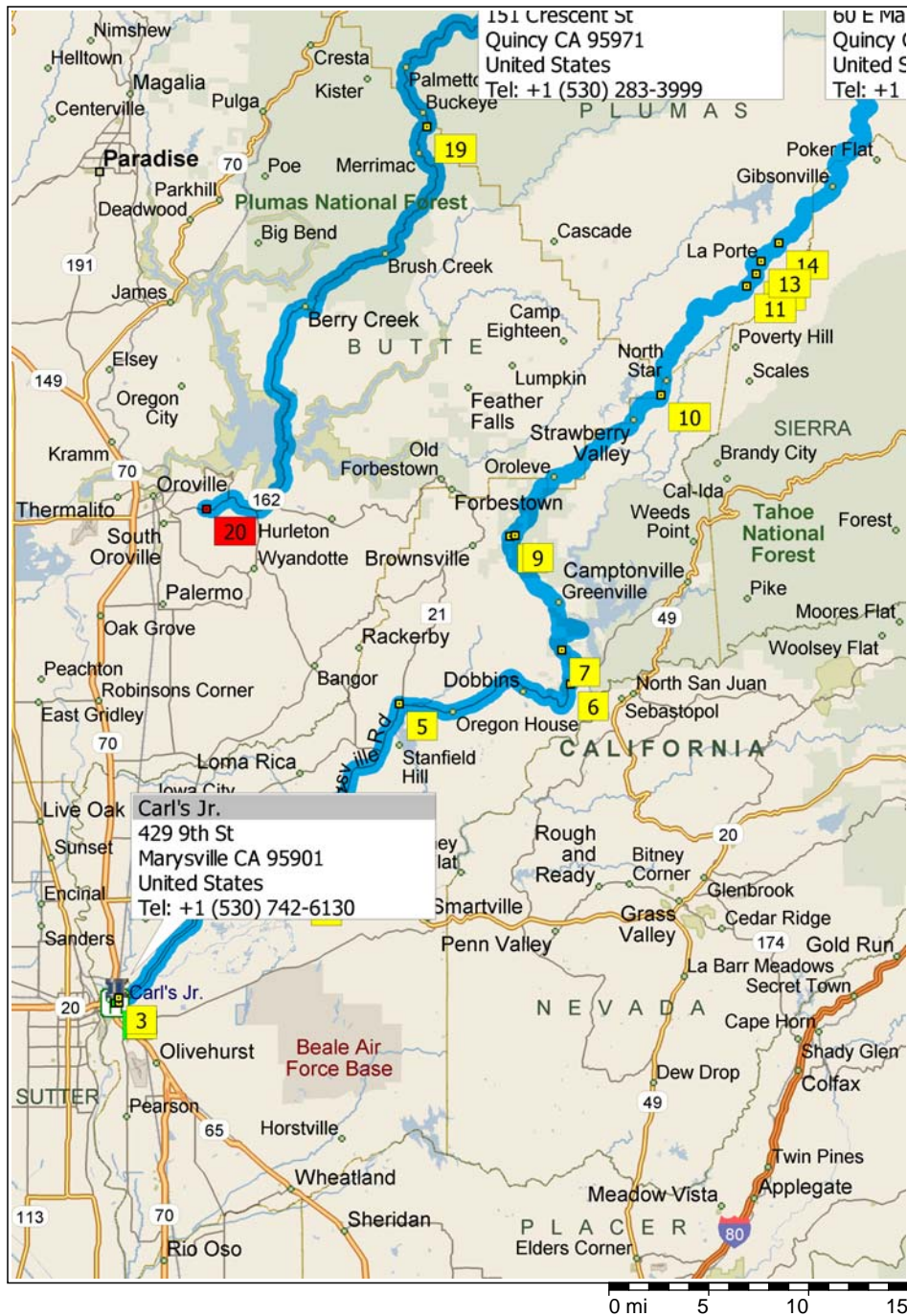


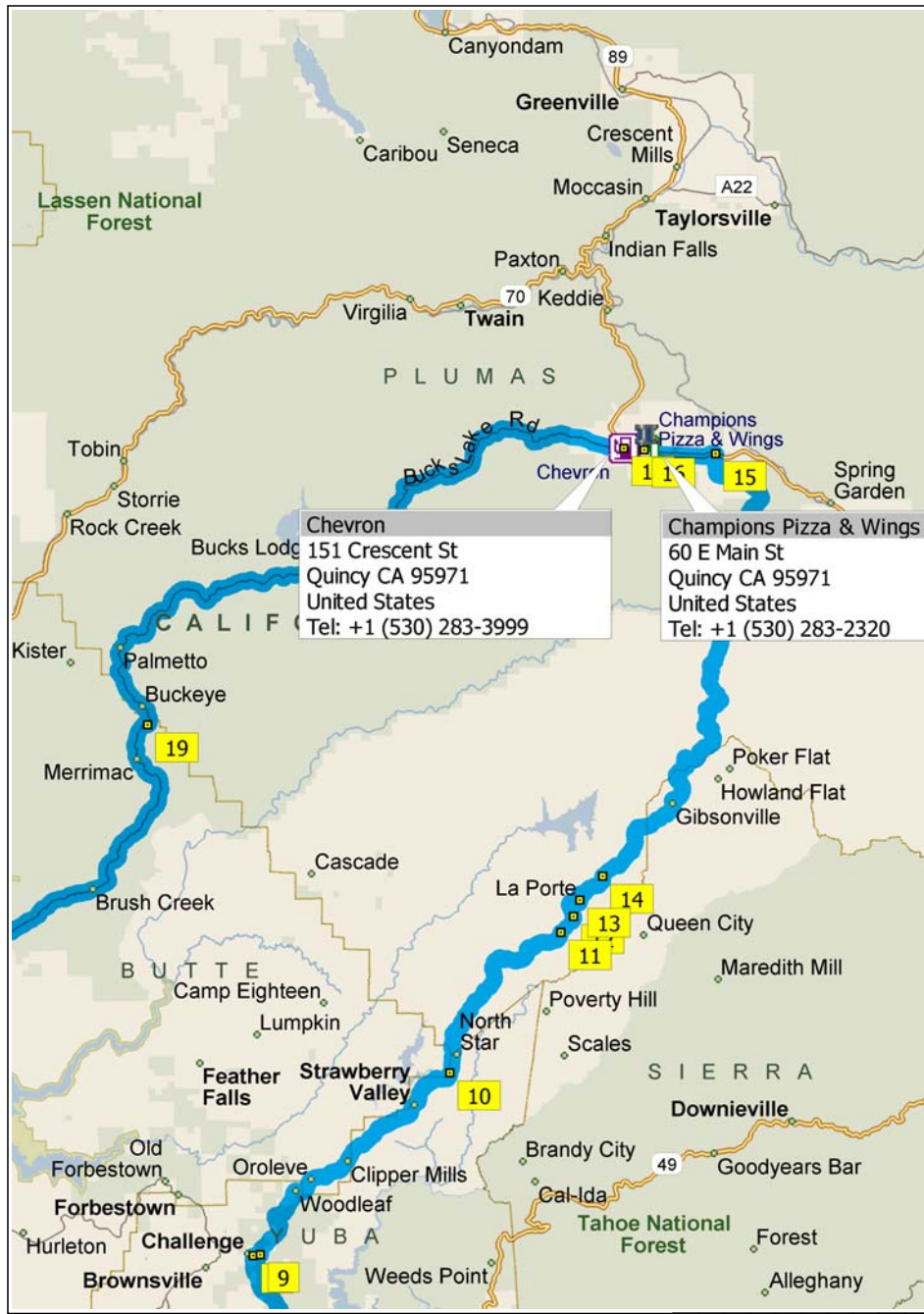
REME 2011 Bucks Lake Run

163.1 miles; 6 hours, 9 minutes

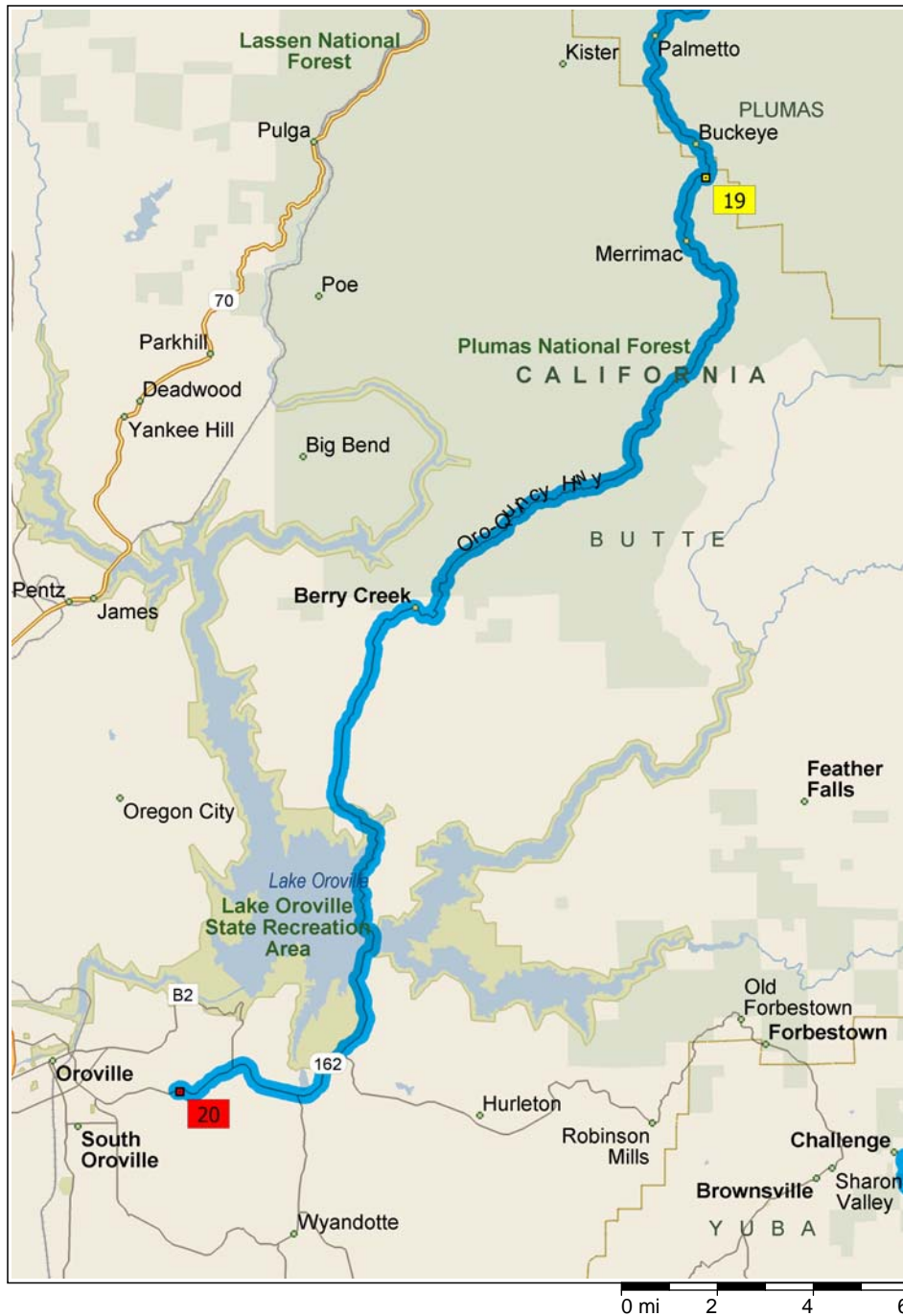




9:00 AM	0.0 mi	1	Depart Carl's Jr. on SR-20 [SR-70] (East) for 0.2 mi
9:00 AM	0.2 mi	2	At B St & 9th St, Marysville, CA 95901, stay on SR-20 [SR-70] (North) for 0.2 mi
9:01 AM	0.4 mi	3	At SR-70 & SR-20, Marysville, CA 95901, stay on SR-20 [12th St] (East) for 11.8 mi
9:14 AM	12.2 mi	4	At SR-20 & Marysville Rd, Browns Valley, CA 95918, turn LEFT (North) onto Marysville Rd for 11.4 mi
9:27 AM	23.6 mi	5	At Marysville Rd & Willow Glen Rd, Browns Valley, CA 95918, turn RIGHT (East) onto CR-E20 [Marysville Rd] for 4.1 mi
9:31 AM	27.7 mi		Road name changes to Marysville Rd for 6.7 mi
9:39 AM	34.4 mi	6	At Marysville Rd & Oregon Hill Rd, Challenge, CA 95925, turn LEFT (North) onto Oregon Hill Rd for 2.4 mi
9:45 AM	36.8 mi	7	At Summit, Challenge, CA 95925, stay on Oregon Hill Rd (North) for 9.4 mi
10:09 AM	46.2 mi	8	At Oregon Hill Rd & La Porte Rd, Challenge, CA 95925, turn RIGHT (South-East) onto La Porte Rd for 0.4 mi
10:10 AM	46.6 mi	9	At Old la Porte Rd & La Porte Rd, Challenge, CA 95925, stay on La Porte Rd (North) for 11.8 mi
10:31 AM	58.4 mi	10	At La Porte Rd & Scales Rd, Strawberry Valley, CA 95981, stay on La Porte Rd (North) for 0.8 mi
10:32 AM	59.2 mi		Road name changes to Quincy la Porte Rd for 7.7 mi
10:46 AM	66.9 mi	11	At Quincy la Porte Rd, Strawberry Valley, CA 95981, stay on Quincy la Porte Rd (North-East) for 0.8 mi
10:48 AM	67.7 mi	12	At Quincy la Porte Rd & Bernard Diggings, Strawberry Valley, CA 95981, stay on Quincy la Porte Rd (North-West) for 0.6 mi
10:50 AM	68.3 mi		Road name changes to Main St [Quincy la Porte Rd] for 0.5 mi
10:51 AM	68.8 mi	13	Arrive La Porte
11:11 AM	68.8 mi		Depart La Porte on Main St [Quincy la Porte Rd] (North) for 120 yds
11:11 AM	68.9 mi		Road name changes to Quincy la Porte Rd for 0.7 mi



11:13 AM	69.6 mi	Road name changes to Main St [Quincy la Porte Rd] for 0.1 mi
11:14 AM	69.7 mi	Road name changes to Quincy la Porte Rd for 0.6 mi
11:15 AM	70.4 mi	14 At Quincy la Porte Rd & Little Grass Valley Rd, Strawberry Valley, CA 95981, stay on Quincy la Porte Rd (North) for 6.3 mi
11:26 AM	76.7 mi	Keep STRAIGHT onto Quincy la Porte Rd [La Porte Rd] for 12.9 mi
11:48 AM	89.6 mi	Bear LEFT (North) onto Quincy la Porte Rd for 0.5 mi
11:49 AM	90.1 mi	Turn LEFT (North) onto Quincy la Porte Rd [La Porte Rd] for 1.2 mi
11:51 AM	91.3 mi	Turn RIGHT to stay on Quincy la Porte Rd [La Porte Rd] for 1.7 mi
11:54 AM	93.0 mi	Turn LEFT (North) onto Quincy-la Porte Rd [La Porte Rd] for 5.1 mi
12:03 PM	98.1 mi	15 At Quincy-la Porte Rd & SR-70, Quincy, CA 95971, turn LEFT (West) onto SR-70 [SR-89] for 2.9 mi
12:07 PM	100.9 mi	16 Arrive Champions Pizza & Wings
1:07 PM	100.9 mi	Depart Champions Pizza & Wings on SR-70 [SR-89] (West) for 0.8 mi
1:09 PM	101.8 mi	17 Arrive Chevron [151 Crescent St, Quincy CA 95971, United States, Tel: +1 (530) 283-3999]
1:29 PM	101.8 mi	Depart Chevron [151 Crescent St, Quincy CA 95971, United States, Tel: +1 (530) 283-3999] on SR-70 [SR-89] (South-East) for 0.1 mi
1:29 PM	101.9 mi	Keep RIGHT onto Local road(s) for 54 yds
1:30 PM	101.9 mi	Bear RIGHT (West) onto Bucks Lake Rd for 12.2 mi
1:48 PM	114.1 mi	Keep STRAIGHT onto Bucks Lake Rd [CR-414] for 4.2 mi
1:55 PM	118.3 mi	18 At Bucks Lake Rd & Big Creek Rd, Quincy, CA 95971, stay on Bucks Lake Rd (West) for 1.1 mi
1:57 PM	119.4 mi	Bear LEFT (West) onto Bucks Lake Rd [Spanish Ranch Butte County Rd] for 12.0 mi
2:17 PM	131.4 mi	Keep STRAIGHT onto Bucks Lake Rd [Oro-Quincy Hwy] for 0.3 mi



2:18 PM	131.7 mi	Road name changes to Oro-Quincy Hwy [Oroville Quincy Hwy] for 0.5 mi
2:19 PM	132.2 mi	19 At Oro-Quincy Hwy & Frog Rock, Berry Creek, CA 95916, stay on Oro-Quincy Hwy [Oroville Quincy Hwy] (West) for 9.0 mi
2:35 PM	141.2 mi	Road name changes to Oroville Quincy Hwy for 164 yds
2:35 PM	141.3 mi	Keep STRAIGHT onto Oro-Quincy Hwy [Oroville Quincy Hwy] for 4.9 mi
2:44 PM	146.1 mi	Road name changes to Oroville Quincy Hwy for 21 yds
2:44 PM	146.2 mi	Road name changes to Oro-Quincy Hwy [Oroville Quincy Hwy] for 2.2 mi
2:49 PM	148.3 mi	Keep STRAIGHT onto Oro-Quincy Hwy [Berry Creek] for 3.2 mi
2:53 PM	151.5 mi	Road name changes to Oroville Quincy Hwy for 0.3 mi
2:54 PM	151.8 mi	Road name changes to SR-162 [Oroville Quincy Hwy] for 8.0 mi
3:03 PM	159.8 mi	Keep STRAIGHT onto SR-162 [Oro Quincy Hwy] for 0.1 mi
3:03 PM	160.0 mi	Keep STRAIGHT onto SR-162 [Oroville Quincy Hwy] for 2.5 mi
3:07 PM	162.5 mi	Keep STRAIGHT onto SR-162 [Olive Hwy] for 0.6 mi
3:08 PM	163.0 mi	Turn LEFT (South) onto Local road(s) for 164 yds
3:09 PM	163.1 mi	20 Arrive Gold Country Casino [Oroville CA 95966, United States, Tel: +1 (800) 334-9400]