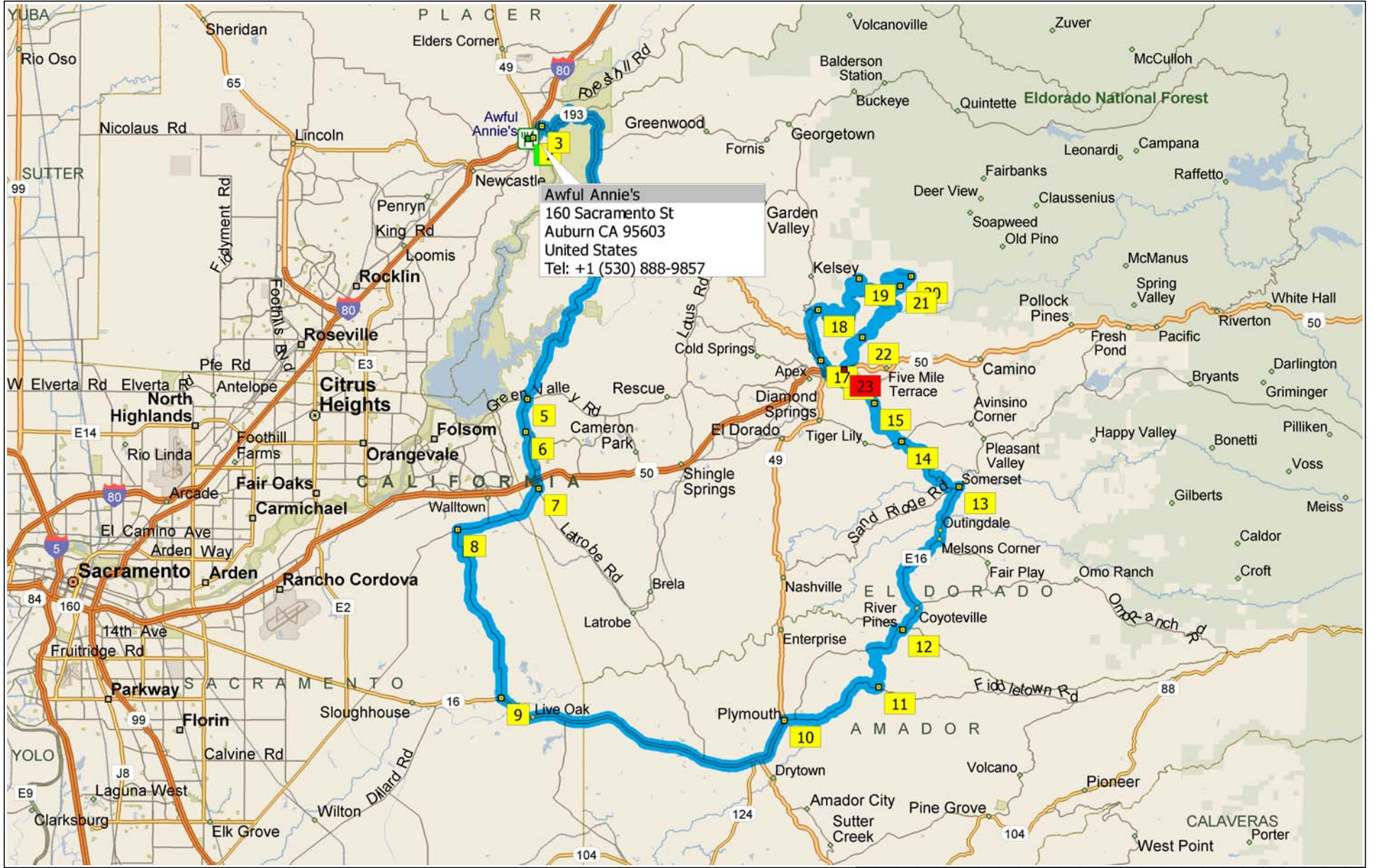


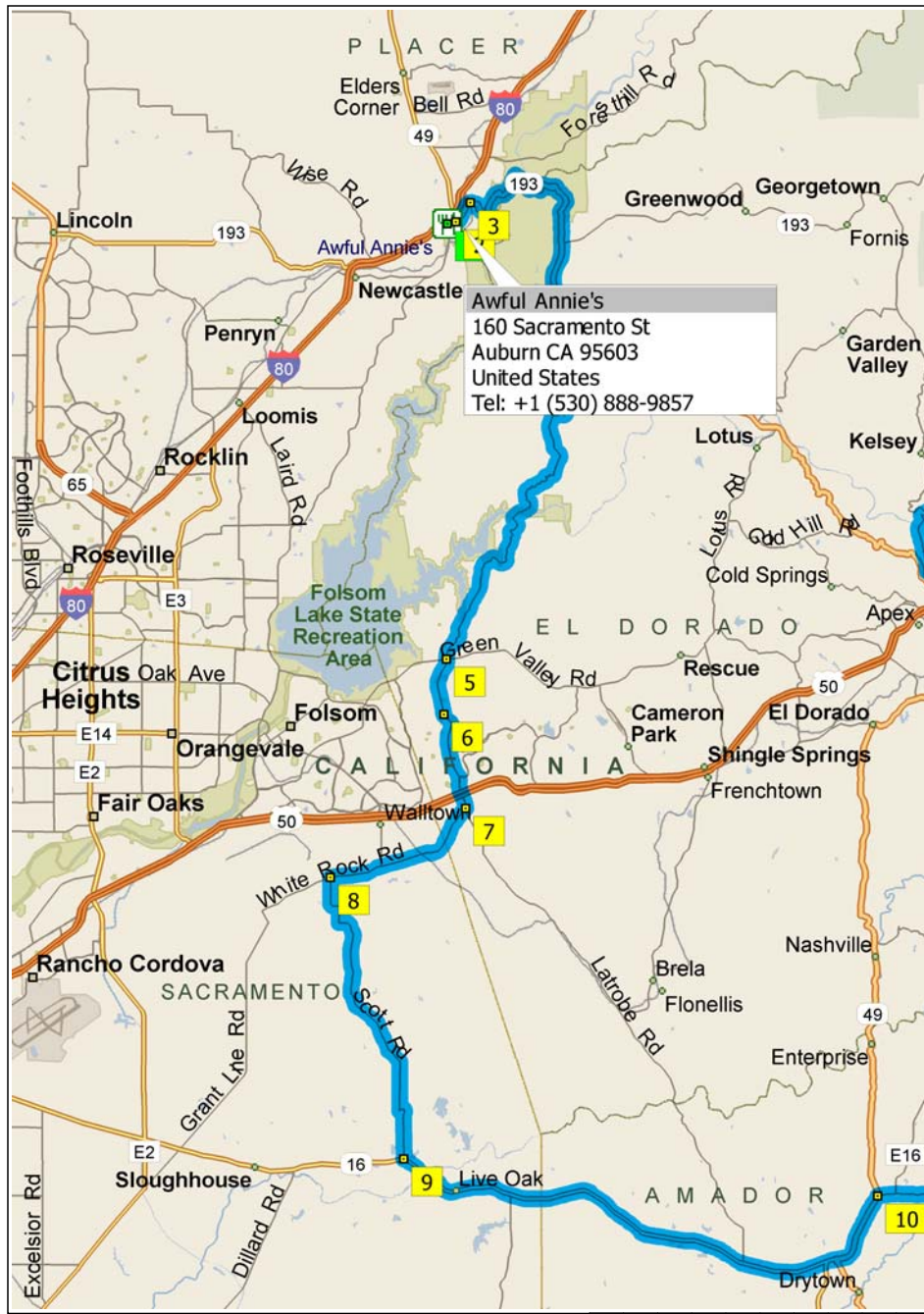
REME 2011 Auburn-Placerville Winery Run

111.2 miles; 2 hours, 59 minutes

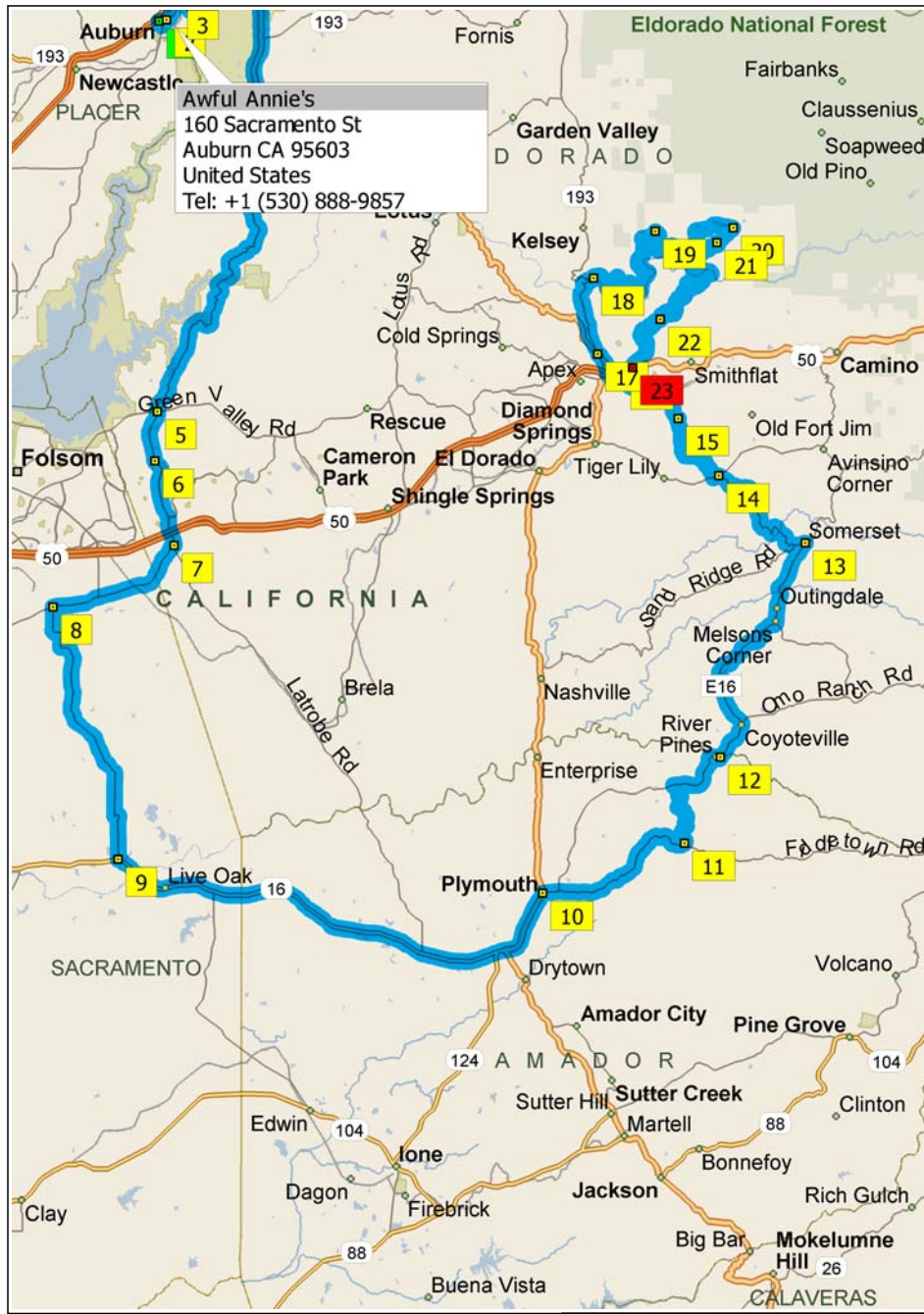


Awful Annie's
160 Sacramento St
Auburn CA 95603
United States
Tel: +1 (530) 888-9857

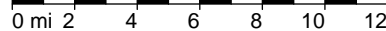
Copyright © and (P) 1988–2010 Microsoft Corporation and/or its suppliers. All rights reserved. <http://www.microsoft.com/mappoint/>
Certain mapping and direction data © 2010 NAVTEQ. All rights reserved. The Data for areas of Canada includes information taken with permission from Canadian authorities, including: © Her Majesty the Queen in Right of Canada, © Queen's Printer for Ontario. NAVTEQ and NAVTEQ ON BOARD are trademarks of NAVTEQ. © 2010 Tele Atlas North America, Inc. All rights reserved. Tele Atlas and Tele Atlas North America are trademarks of Tele Atlas, Inc. © 2010 by Applied Geographic Systems. All rights reserved.

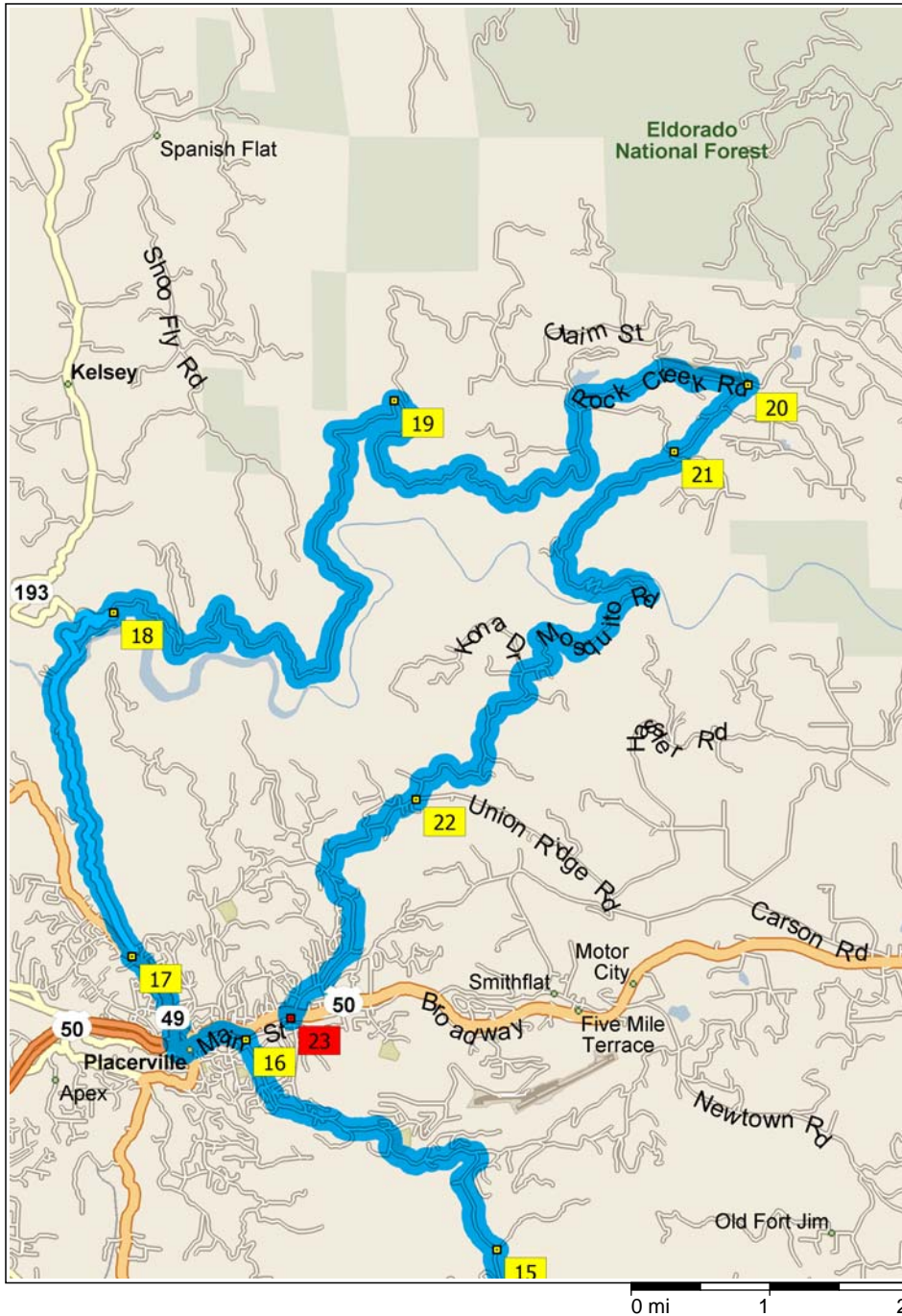


10:00 AM	0.0 mi	1 Depart Awful Annie's [160 Sacramento St, Auburn CA 95603, United States, Tel: +1 (530) 888-9857] on Sacramento St (South) for 0.2 mi
10:00 AM	0.2 mi	Road name changes to High St for 0.3 mi
10:01 AM	0.4 mi	2 At High St & College Way, Auburn, CA 95603, stay on High St (North-East) for 0.3 mi
10:01 AM	0.7 mi	Keep STRAIGHT onto SR-193 [SR-49] for 0.5 mi
10:03 AM	1.2 mi	3 At Borland Ave & El Dorado St, Auburn, CA 95603, stay on SR-193 [SR-49] (East) for 5.9 mi
10:13 AM	7.0 mi	Keep STRAIGHT onto SR-49 [Coloma Rd] for 3.8 mi
10:17 AM	10.8 mi	4 At SR-49 & Salmon Falls Cutoff, Pilot Hill, CA 95664, turn RIGHT (South) onto Salmon Falls Cutoff, then immediately turn LEFT (South) onto Salmon Falls Rd for 11.7 mi
10:29 AM	22.5 mi	5 At Salmon Falls Rd & El Dorado Hills Blvd, El Dorado Hills, CA 95762, keep STRAIGHT onto El Dorado Hills Blvd for 1.7 mi
10:31 AM	24.2 mi	6 At El Dorado Hills Blvd & Governor Dr, El Dorado Hills, CA 95762, stay on El Dorado Hills Blvd (South) for 2.5 mi
10:34 AM	26.6 mi	Keep STRAIGHT onto El Dorado Hills Blvd [Latrobe Rd] for 0.1 mi
10:34 AM	26.8 mi	Road name changes to Latrobe Rd for 0.4 mi
10:35 AM	27.1 mi	7 At Latrobe Rd & White Rock Rd, El Dorado Hills, CA 95762, turn RIGHT (West) onto White Rock Rd for 1.2 mi
10:37 AM	28.3 mi	Road name changes to Placerville Rd for 0.9 mi
10:38 AM	29.2 mi	Keep STRAIGHT onto Placerville Rd [White Rock Rd] for 21 yds
10:38 AM	29.2 mi	Keep STRAIGHT onto White Rock Rd for 2.8 mi
10:41 AM	32.0 mi	8 At White Rock Rd & Scott Rd, Folsom, CA 95630, turn LEFT (South) onto Scott Rd for 7.9 mi
10:50 AM	39.9 mi	Turn LEFT (North-East) onto Latrobe Rd for 0.1 mi
10:50 AM	40.0 mi	Turn RIGHT (South) onto Stonehouse Rd for 1.5 mi
10:52 AM	41.5 mi	9 Arrive Stonehouse Rd & Jackson Rd, Sloughhouse, CA 95683



11:12 AM	41.5 mi	Depart Stonehouse Rd & Jackson Rd, Sloughouse, CA 95683 on SR-16 [Jackson Rd] (East) for 13.8 mi
11:25 AM	55.3 mi	Keep STRAIGHT onto SR-49 [State Highway 49] for 2.4 mi
11:28 AM	57.7 mi	10 At SR-49 & Shenandoah Rd, Plymouth, CA 95669, turn RIGHT (East) onto CR-E16 [Shenandoah Rd] for 0.5 mi
11:29 AM	58.2 mi	Keep RIGHT onto Fiddletown Rd [Oleta Rd] for 3.3 mi
11:33 AM	61.5 mi	Keep STRAIGHT onto Fiddletown Rd for 1.9 mi
11:35 AM	63.3 mi	Turn LEFT (North) onto Jibbom St [Jibboom St] for 0.2 mi
11:36 AM	63.5 mi	11 At Jibbom St & Fiddletown Shenandoah Rd, Fiddletown, CA 95629, road name changes to Fiddletown Shenandoah Rd [Ostrom Rd] for 2.3 mi
11:40 AM	65.8 mi	Turn RIGHT (East) onto CR-E16 [Shenandoah Rd] for 2.3 mi
11:44 AM	68.2 mi	12 At Shenandoah Rd & Mt Aukum Rd, River Pines, CA 95675, stay on CR-E16 [Mt Aukum Rd] (North) for 8.9 mi
11:53 AM	77.1 mi	13 At Mt Aukum Rd & Bucks Bar Rd, Placerville, CA 95667, turn LEFT (West) onto Bucks Bar Rd for 4.8 mi
11:58 AM	81.8 mi	14 At Bucks Bar Rd & Pleasant Valley Rd, Placerville, CA 95667, bear LEFT (West) onto Pleasant Valley Rd for 0.2 mi
11:58 AM	82.0 mi	Turn RIGHT (North) onto Cedar Ravine Rd for 2.7 mi
12:05 PM	84.7 mi	15 At Cedar Ravine Rd & Camp Nauvoo Rd, Placerville, CA 95667, turn LEFT to stay on Cedar Ravine Rd for 3.0 mi
12:12 PM	87.7 mi	16 At Cedar Ravine Rd & Main St, Placerville, CA 95667, turn LEFT (West) onto Main St for 0.5 mi
12:13 PM	88.2 mi	Keep STRAIGHT onto SR-49 [Main St] for 0.3 mi
12:14 PM	88.5 mi	Turn LEFT (North-West) onto SR-49 [Coloma St] for 0.6 mi
12:16 PM	89.1 mi	17 At Coloma Rd & Georgetown Rd, Placerville, CA 95667, turn RIGHT (North) onto SR-193 [Georgetown Rd] for 3.1 mi





- 12:21 PM 92.2 mi 18 At Georgetown Rd & Rock Creek Rd, Placerville, CA 95667, keep STRAIGHT onto Rock Creek Rd for 5.4 mi
- 12:34 PM 97.6 mi 19 At 10587 Rock Creek Rd, Placerville, CA 95667, stay on Rock Creek Rd (East) for 4.8 mi
- 12:45 PM 102.4 mi 20 At Rock Creek Rd & Mosquito Rd, Placerville, CA 95667, turn RIGHT (South-West) onto Mosquito Rd for 0.7 mi
- 12:47 PM 103.2 mi 21 At Mosquito Rd & Mosquito Cutoff Rd, Placerville, CA 95667, stay on Mosquito Rd (South) for 164 yds
- 12:47 PM 103.3 mi Turn RIGHT to stay on Mosquito Rd for 5.6 mi
- 12:56 PM 108.9 mi 22 At Mosquito Rd & Union Ridge Rd, Placerville, CA 95667, stay on Mosquito Rd (West) for 0.9 mi
- 12:57 PM 109.8 mi Turn LEFT to stay on Mosquito Rd for 1.4 mi
- 12:59 PM 111.2 mi 23 Arrive Mosquito Rd & Broadway, Placerville, CA 95667