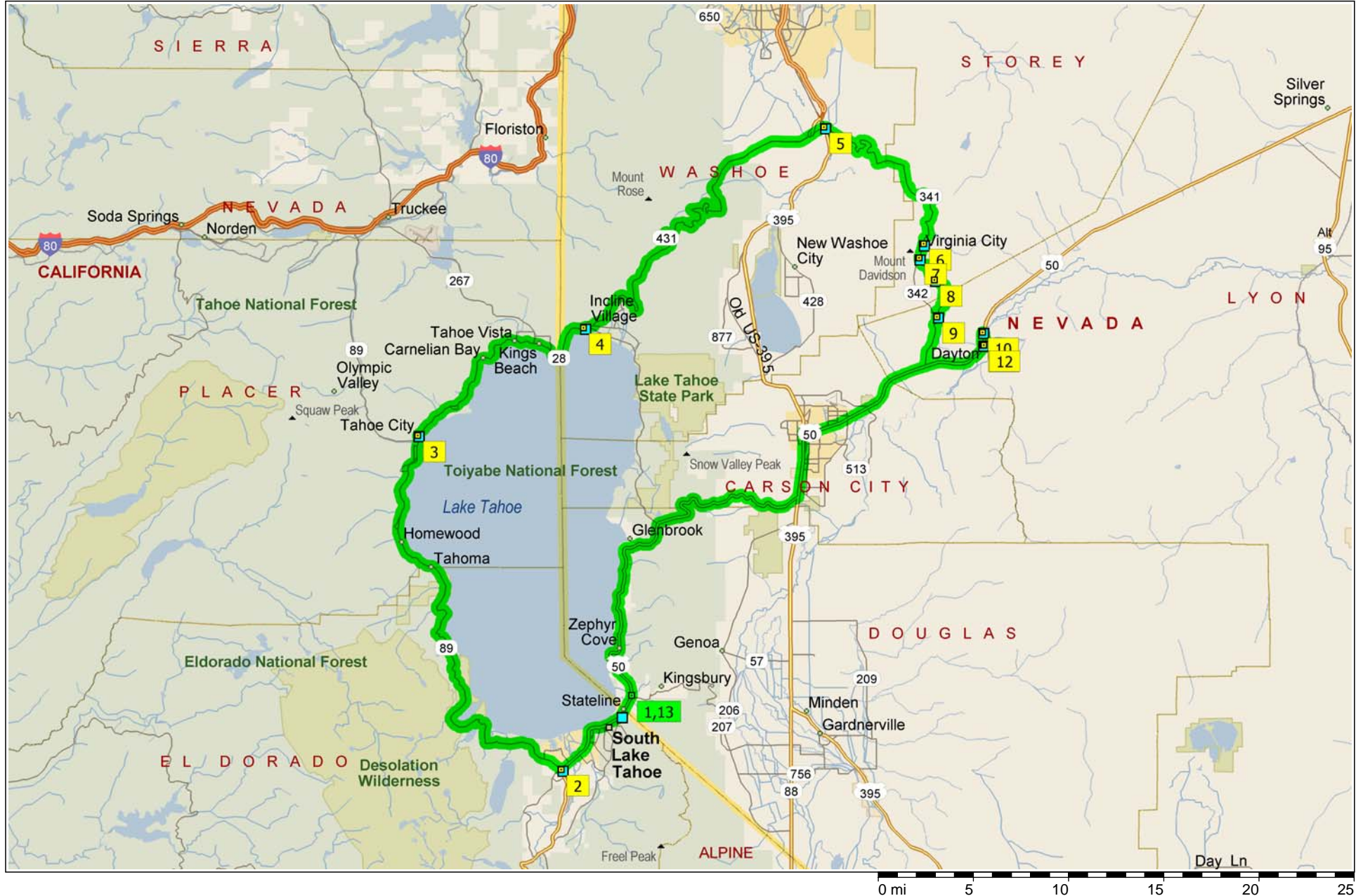
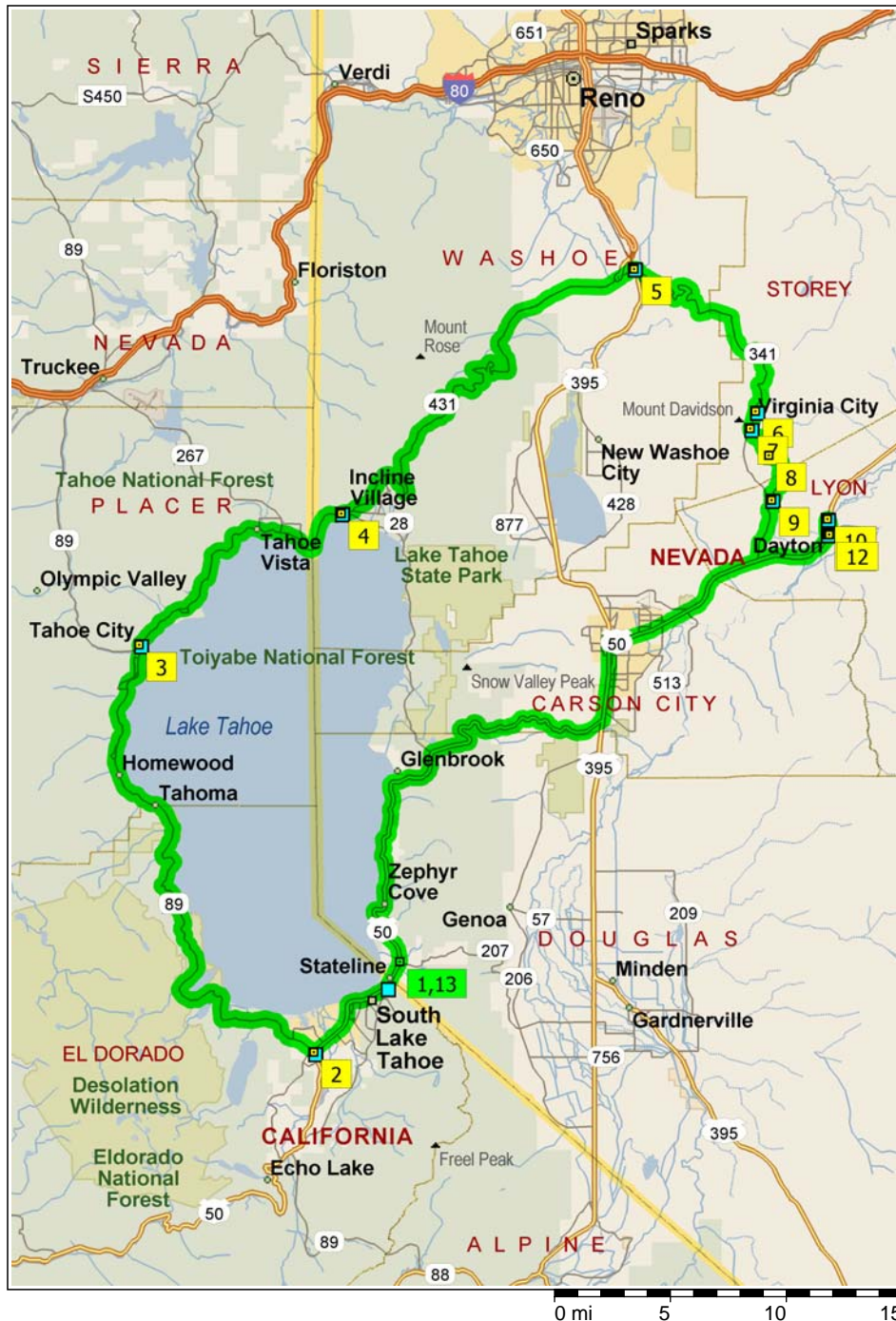


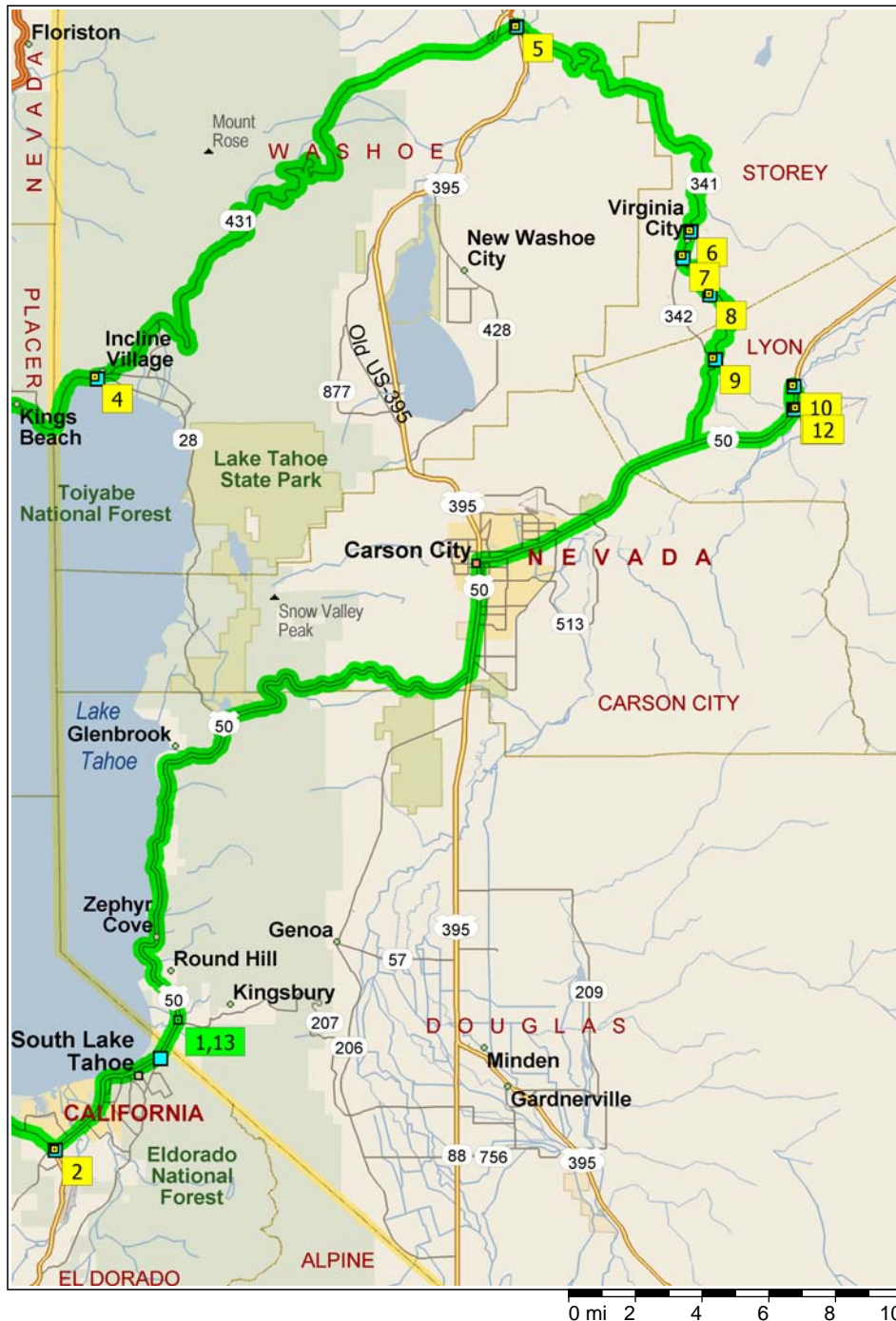
REME Tahoe Day 3

134.6 miles; 4 hours, 38 minutes





9:00 AM	0.0 mi	1 Depart Lake Tahoe Blvd, Glenbrook, NV 89413 on Kahle Dr (West) for 21 yds
9:00 AM	0.1 mi	Turn LEFT (South) onto US-50 [Lake Tahoe Blvd] for 5.8 mi
9:01 AM	0.9 mi	Entering California
9:09 AM	5.8 mi	2 At Emerald Bay Rd (89) & Lake Tahoe Blvd (50), take Ramp (RIGHT) onto SR-89 [Emerald Bay Rd] for 17.2 mi
9:39 AM	23.1 mi	Keep STRAIGHT onto SR-89 [W Lake Blvd] for 9.9 mi
9:56 AM	33.0 mi	Keep STRAIGHT onto SR-89 for 87 yds
9:56 AM	33.1 mi	3 At N. Lake Blvd (28) & Highway 89, turn RIGHT (North-East) onto SR-28 [N Lake Blvd] for 10.9 mi
10:15 AM	44.0 mi	Entering Nevada
10:15 AM	44.0 mi	Bear LEFT (North-East) onto SR-28 [Lakeshore Blvd] for 2.3 mi
10:19 AM	46.3 mi	4 Arrive MT Rose Highway (431) & Highway 28
10:49 AM	46.3 mi	Depart MT Rose Highway (431) & Highway 28 on SR-28 [Tahoe Blvd] (East) for 0.6 mi
10:50 AM	46.9 mi	Take Ramp (LEFT) onto SR-431 [Mt Rose Hwy] for 24.5 mi
11:32 AM	71.4 mi	5 At Geiger Grade Rd (431) & Mt Rose Hwy (431) & Highway 395, road name changes to SR-341 [SR-431] for 21 yds
11:32 AM	71.4 mi	Bear RIGHT (East) onto SR-341 [Geiger Grade Rd] for 7.5 mi
11:45 AM	78.9 mi	Keep STRAIGHT onto SR-341 [Gieger Grade Rd] for 2.0 mi
11:49 AM	80.9 mi	Keep STRAIGHT onto SR-341 for 3.4 mi
11:55 AM	84.3 mi	Bear LEFT (South) onto SR-341 [C St] for 0.3 mi
11:55 AM	84.6 mi	6 At Mill St (79) & Virginia Vity Hwy (341), stay on SR-341 [C St] (South) for 0.8 mi
11:57 AM	85.4 mi	7 At Occidental Grade (341) & C St, stay on SR-341 (South) for 0.6 mi
11:58 AM	86.0 mi	Keep STRAIGHT onto SR-341 [Occidental Grade] for 1.1 mi
11:59 AM	87.1 mi	8 Arrive Occidental Grade (force route)



- 12:29 PM 87.1 mi Depart Occidental Grade (force route) on SR-341 [Occidental Grade] (South-East) for 3.4 mi
- 12:35 PM 90.5 mi **9** At Dayton Toll Rd & Occidental Grade (341), stay on SR-341 [Occidental Grade] (South) for 109 yds
- 12:36 PM 90.6 mi Bear LEFT (South) onto SR-341 for 2.9 mi
- 12:41 PM 93.4 mi Turn LEFT (East) onto US-50 for 4.0 mi
- 12:46 PM 97.5 mi Turn LEFT (West) onto Hall St [State St] for 21 yds
- 12:47 PM 97.5 mi Road name changes to State St for 0.1 mi
- 12:48 PM 97.6 mi Turn RIGHT (North) onto Old US-50 for 0.2 mi
- 12:48 PM 97.9 mi **10** At Old Highway 50 & Datton Toll Rd, return South on Old US-50 for 0.2 mi
- 12:50 PM 98.1 mi Road name changes to Pike St for 0.5 mi
- 12:51 PM 98.6 mi **11** At Main St & Pike St, Dayton, turn LEFT (East) onto Main St for 131 yds
- 12:52 PM 98.6 mi Turn LEFT (North) onto US-50 for 21 yds
- 12:52 PM 98.7 mi **12** At Highway 50 & Main St, Dayton, turn LEFT (West) onto Main St, then immediately bear LEFT (South) onto US-50 for 11.2 mi
- 1:07 PM 109.9 mi Turn LEFT (South) onto US-50 [N Carson St] for 3.4 mi
- 1:12 PM 113.3 mi Turn RIGHT (West) onto US-50 for 21.3 mi
- 1:38 PM 134.6 mi Turn LEFT (East) onto Kahle Dr for 21 yds
- 1:38 PM 134.6 mi **13** Arrive Lake Tahoe Blvd, Glenbrook, NV 89413