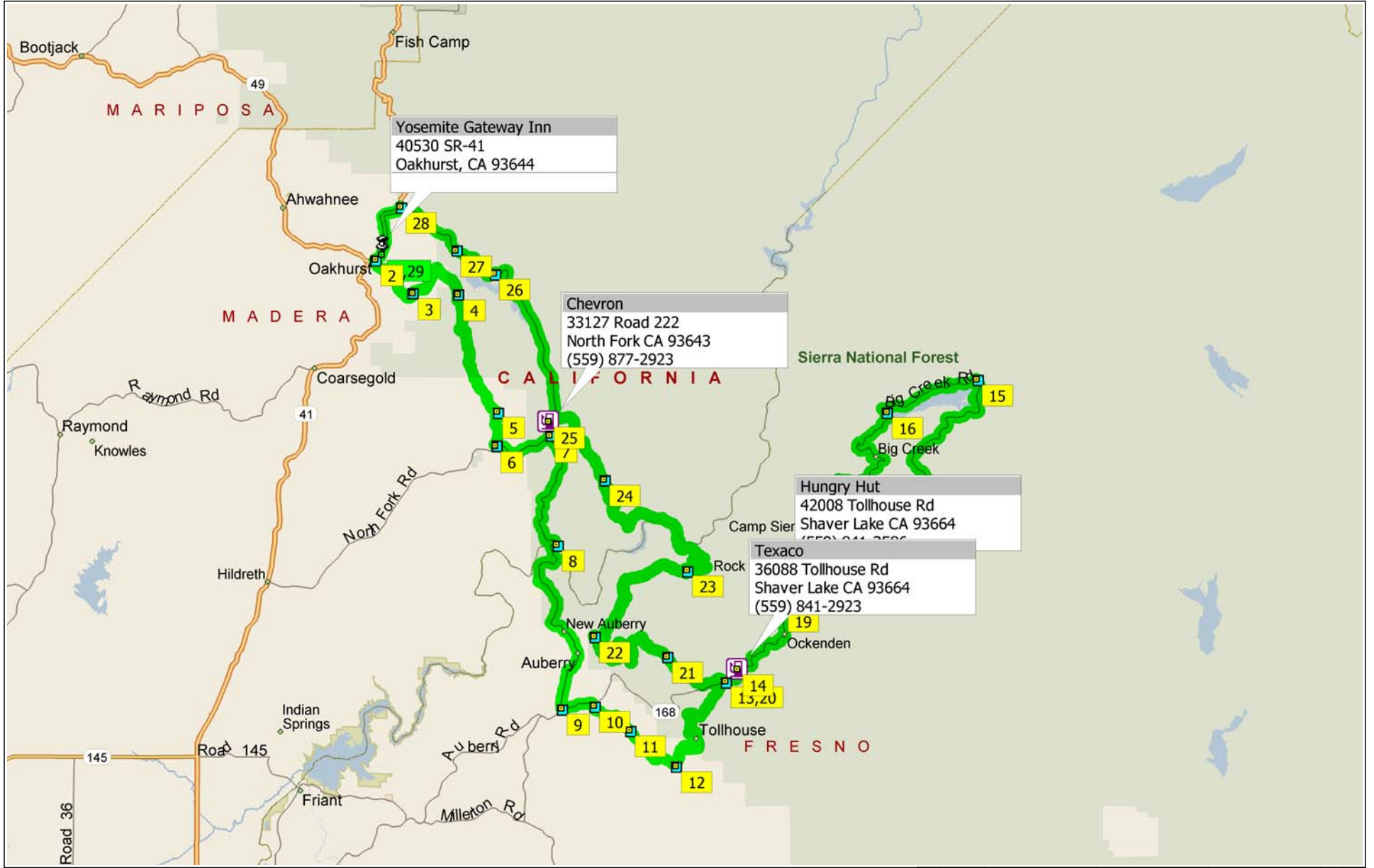
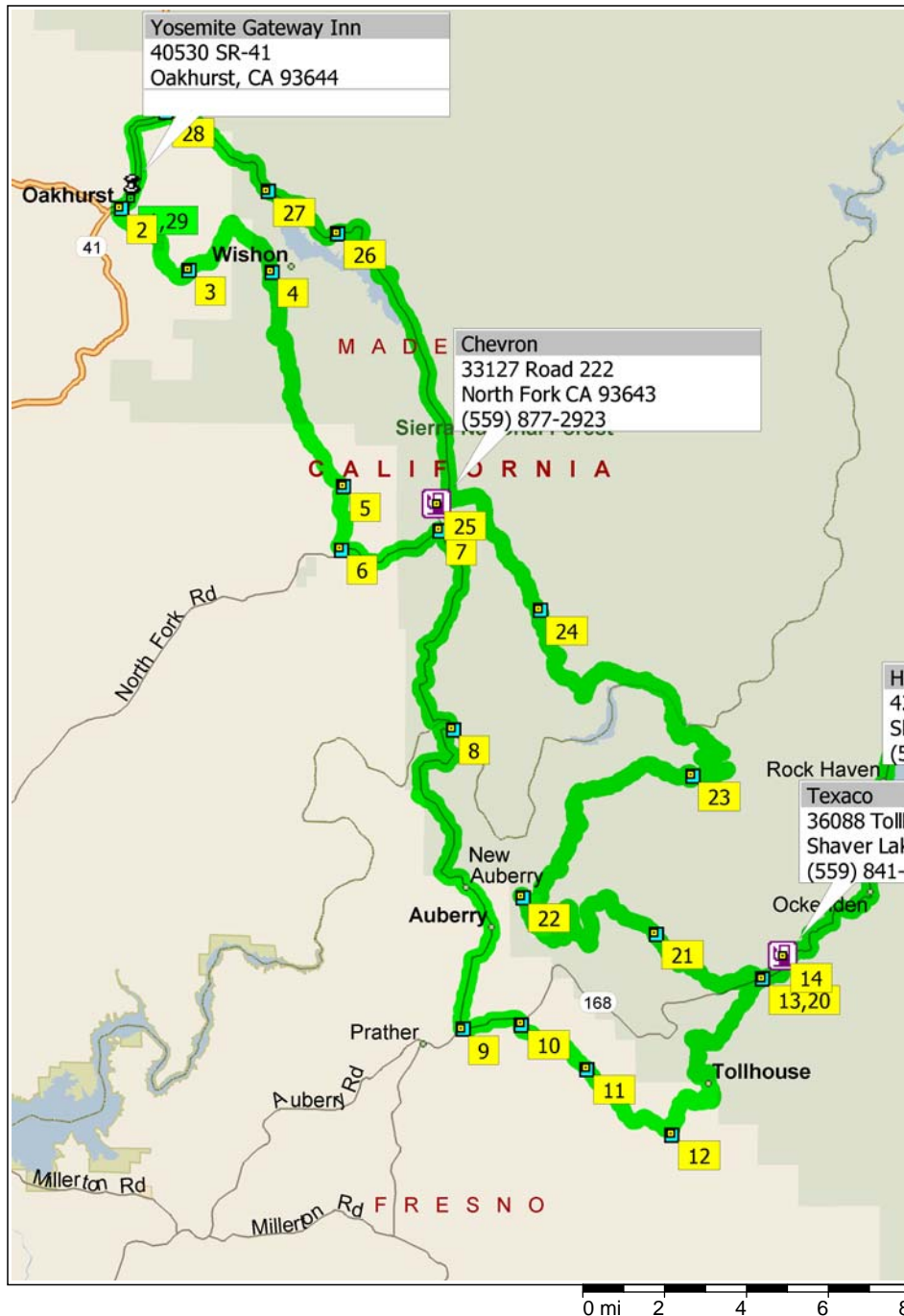


REME - 2007 Mini Mountain Tour 2, Day 3a

154.3 miles; 6 hours, 28 minutes

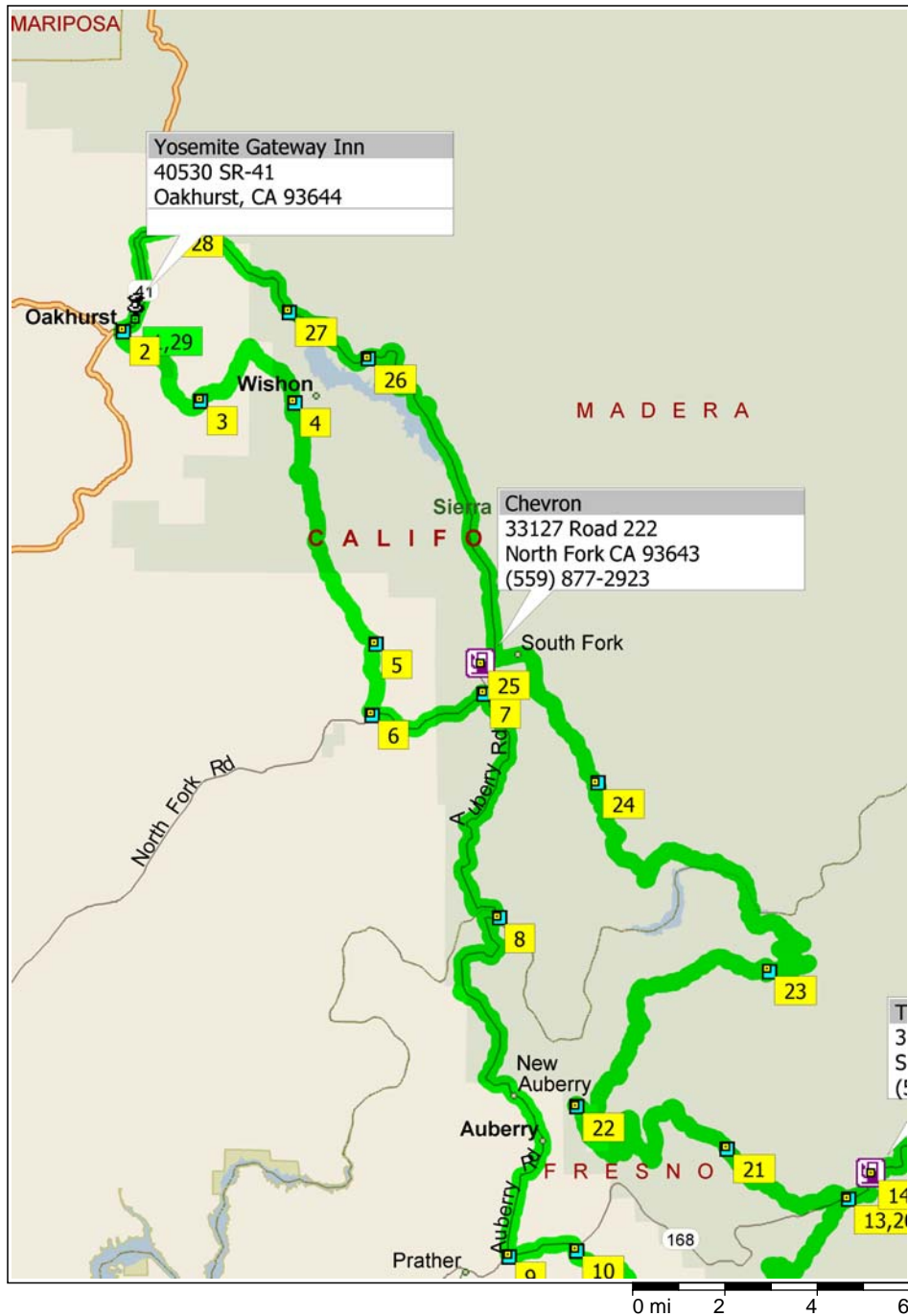




9:30 AM	0.0 mi	1 Depart Yosemite Gateway Inn [40530 SR-41, Oakhurst, CA 93644] on SR-41 [Southern Yosemite Hwy] (South) for 0.4 mi
9:30 AM	0.4 mi	2 At Crane Valley Rd & Hwy 49, turn LEFT (South) onto Crane Valley Rd [Road 426] for 2.9 mi
9:37 AM	3.3 mi	3 At Crane Valley Rd & John West Rd, stay on Crane Valley Rd [Road 426] (North) for 3.4 mi
9:44 AM	6.7 mi	4 At Teaford Saddle Rd (Road 223) & Crane Valley Rd, keep RIGHT onto Road 223 [Teaford Saddle Rd] for 6.1 mi
9:54 AM	12.8 mi	5 At Crane Valley Rd & Teaford Saddle Rd (Road 223), turn RIGHT (South) onto Crane Valley Rd [Road 221] for 1.6 mi
9:56 AM	14.4 mi	6 At North Fork Rd & Crane Valley Rd, turn LEFT (East) onto North Fork Rd [Road 200] for 2.8 mi
10:01 AM	17.3 mi	7 At Auberry Rd & North Fork Rd, turn RIGHT (East) onto Auberry Rd [Road 222] for 6.4 mi
10:11 AM	23.7 mi	8 At Power House No 1 Rd & Auberry Rd, stay on Auberry Rd [Road 222] (South) for 131 yds
10:11 AM	23.7 mi	Road name changes to Power House Number 1 Rd for 7.4 mi
10:22 AM	31.1 mi	Keep STRAIGHT onto Auberry Rd for 2.9 mi
10:27 AM	34.0 mi	9 At Hwy 168 (Lodge Rd) & Auberry Rd, turn LEFT (East) onto SR-168 [Lodge Rd] for 1.6 mi
10:29 AM	35.5 mi	10 At Lodge Rd & Hwy 168, bear RIGHT (South) onto Lodge Rd for 2.2 mi
10:34 AM	37.7 mi	11 At Lodge Rd & Wiemiller Rd, stay on Lodge Rd (East) for 2.9 mi
10:41 AM	40.6 mi	12 At Tollhouse Rd (going north) & Lodge Rd, turn LEFT (North) onto Tollhouse Rd for 7.7 mi
10:53 AM	48.3 mi	Turn RIGHT (East) onto SR-168 [Tollhouse Rd] for 43 yds
10:53 AM	48.3 mi	13 At Hwy 168 (Tollhouse Road) & Tollhouse Road, stay on SR-168 [Tollhouse Rd] (East) for 1.1 mi
10:54 AM	49.4 mi	14 Arrive Texaco [36088 Tollhouse Rd, Shaver Lake CA 93664, (559) 841-2923]



11:09 AM	49.4 mi	Depart Texaco [36088 Tollhouse Rd, Shaver Lake CA 93664, (559) 841-2923] on SR-168 [Tollhouse Rd] (North) for 9.3 mi
11:20 AM	58.6 mi	Keep STRAIGHT onto SR-168 for 16.2 mi
11:39 AM	74.8 mi	15 At Big Creek Rd & Hwy 168 (end), stay on SR-168 (West) for 109 yds
11:39 AM	74.9 mi	Road name changes to Big Creek Rd [Huntington Lake Dr] for 0.9 mi
11:40 AM	75.8 mi	Keep STRAIGHT onto Big Creek Rd [Huntington Lake Rd] for 4.5 mi
11:46 AM	80.3 mi	16 Arrive Big Creek Rd, Huntington Lake
12:01 PM	80.3 mi	Depart Big Creek Rd, Huntington Lake on Big Creek Rd [Huntington Lake Rd] (South-East) for 6.8 mi
12:08 PM	87.1 mi	Road name changes to Huntington Lake Rd for 21 yds
12:09 PM	87.1 mi	17 At Huntington Lake Rd & Big Creek Rd, stay on Huntington Lake Rd (West) for 1.7 mi
12:11 PM	88.8 mi	Turn LEFT to stay on Huntington Lake Rd for 2.2 mi
12:14 PM	91.1 mi	Keep STRAIGHT onto Huntington Lake Rd [Tollhouse Rd] for 0.6 mi
12:14 PM	91.7 mi	18 At Hwy 168 & Huntington Lake Rd, bear RIGHT (West) onto SR-168 [Tollhouse Rd] for 4.0 mi
12:19 PM	95.7 mi	19 Arrive Hungry Hut [42008 Tollhouse Rd, Shaver Lake CA 93664, (559) 841-3586]
1:49 PM	95.7 mi	Depart Hungry Hut [42008 Tollhouse Rd, Shaver Lake CA 93664, (559) 841-3586] on SR-168 [Tollhouse Rd] (South) for 6.3 mi
1:56 PM	102.0 mi	20 At Auberry Rd & Hwy 168, stay on SR-168 [Tollhouse Rd] (West) for 43 yds
1:56 PM	102.1 mi	Turn RIGHT (North) onto Local road(s) for 0.7 mi
1:58 PM	102.7 mi	Road name changes to Auberry Rd for 2.8 mi
2:05 PM	105.5 mi	21 At Auberry Rd & Cedar Springs Rd, stay on Auberry Rd (North) for 7.4 mi
2:22 PM	112.9 mi	22 At Auberry Mission Rd & Auberry Rd, turn RIGHT (North-East) onto Auberry Mission Rd for 0.5 mi
2:23 PM	113.3 mi	Bear LEFT (East) onto Jose Basin Rd [Rancheria Ave] for 43 yds



- 2:24 PM 113.4 mi Keep STRAIGHT onto Jose Basin Rd for 7.1 mi
- 2:40 PM 120.4 mi **23** At Italian Bar Rd & Jose Basin Rd, keep LEFT onto Italian Bar Rd for 3.2 mi
- 2:47 PM 123.7 mi Turn LEFT to stay on Italian Bar Rd for 4.8 mi
- 2:59 PM 128.5 mi Keep STRAIGHT onto Italian Bar Rd [Road 225] for 3.8 mi
- 3:07 PM 132.3 mi Turn RIGHT (North-East) onto Local road(s) for 153 yds
- 3:08 PM 132.4 mi **24** At Mammoth Pool Rd & Italian Bar Rd, bear LEFT (North-West) onto Mammoth Pool Rd [Minarets Rd] for 4.4 mi
- 3:15 PM 136.8 mi Road name changes to Millview Mountain Ct [Road 200] for 142 yds
- 3:15 PM 136.9 mi **25** Arrive Chevron
- 3:30 PM 136.9 mi Depart Chevron on Millview Mountain Ct [Road 200] (North) for 142 yds
- 3:31 PM 137.0 mi Road name changes to Mammoth Pool Rd [Minarets Rd] for 0.3 mi
- 3:31 PM 137.3 mi Turn LEFT (North) onto Malum Ridge Rd [Road 274] for 8.4 mi
- 3:45 PM 145.7 mi **26** At Malum Ridge RD & Beasore Rd (NFS 7), stay on Malum Ridge Rd [Road 274] (West) for 2.3 mi
- 3:48 PM 148.0 mi Road name changes to Bass Lake Rd [Road 222] for 54 yds
- 3:49 PM 148.1 mi **27** At Bass Lake Rd & Malum Ridge Rd, stay on Bass Lake Rd [Road 222] (North-West) for 3.4 mi
- 3:54 PM 151.5 mi **28** At Hwy 41 & Bass Lake Rd, turn LEFT (South) onto SR-41 [Southern Yosemite Hwy] for 2.8 mi
- 3:58 PM 154.3 mi **29** Arrive Yosemite Gateway Inn [40530 SR-41, Oakhurst, CA 93644]