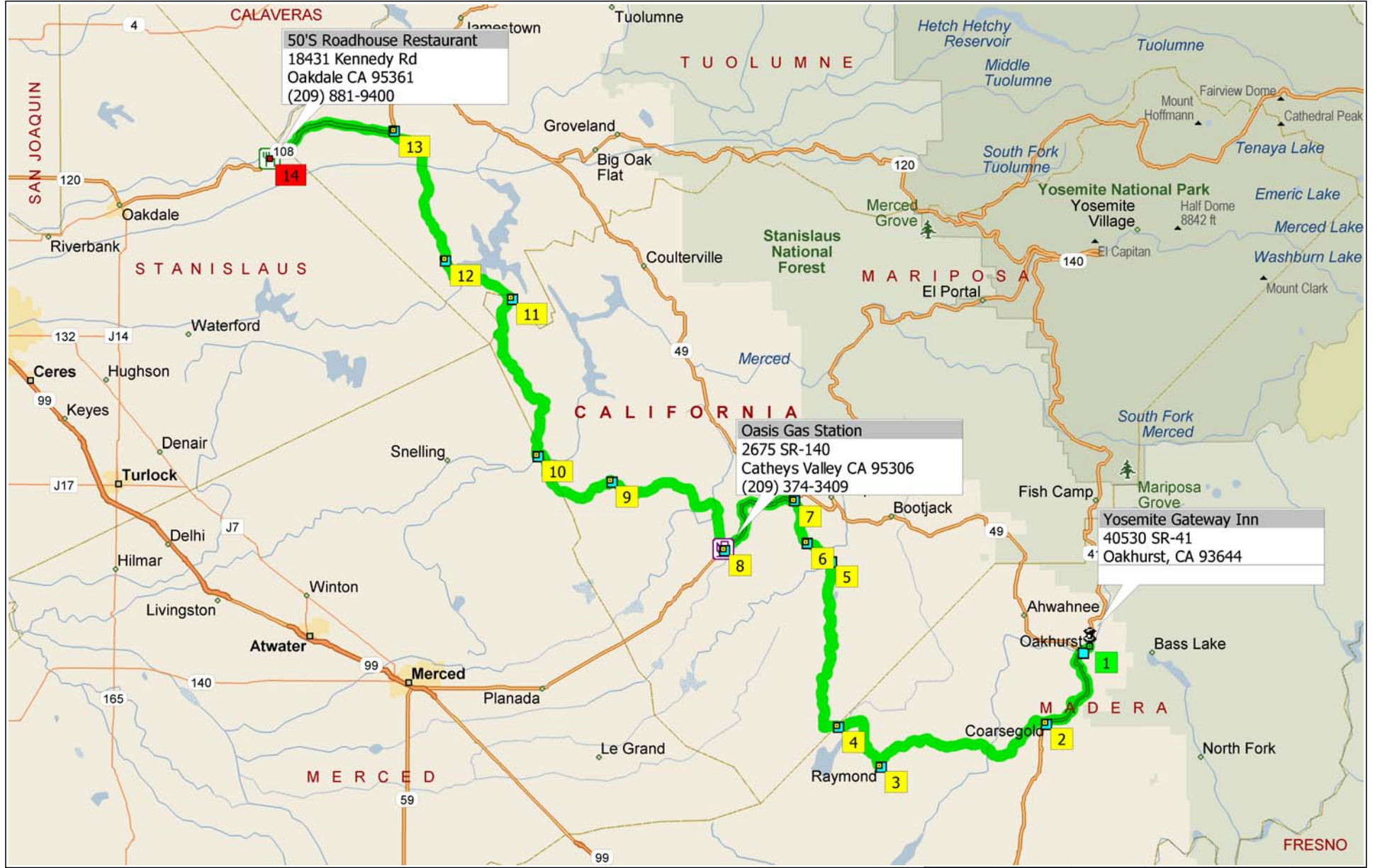
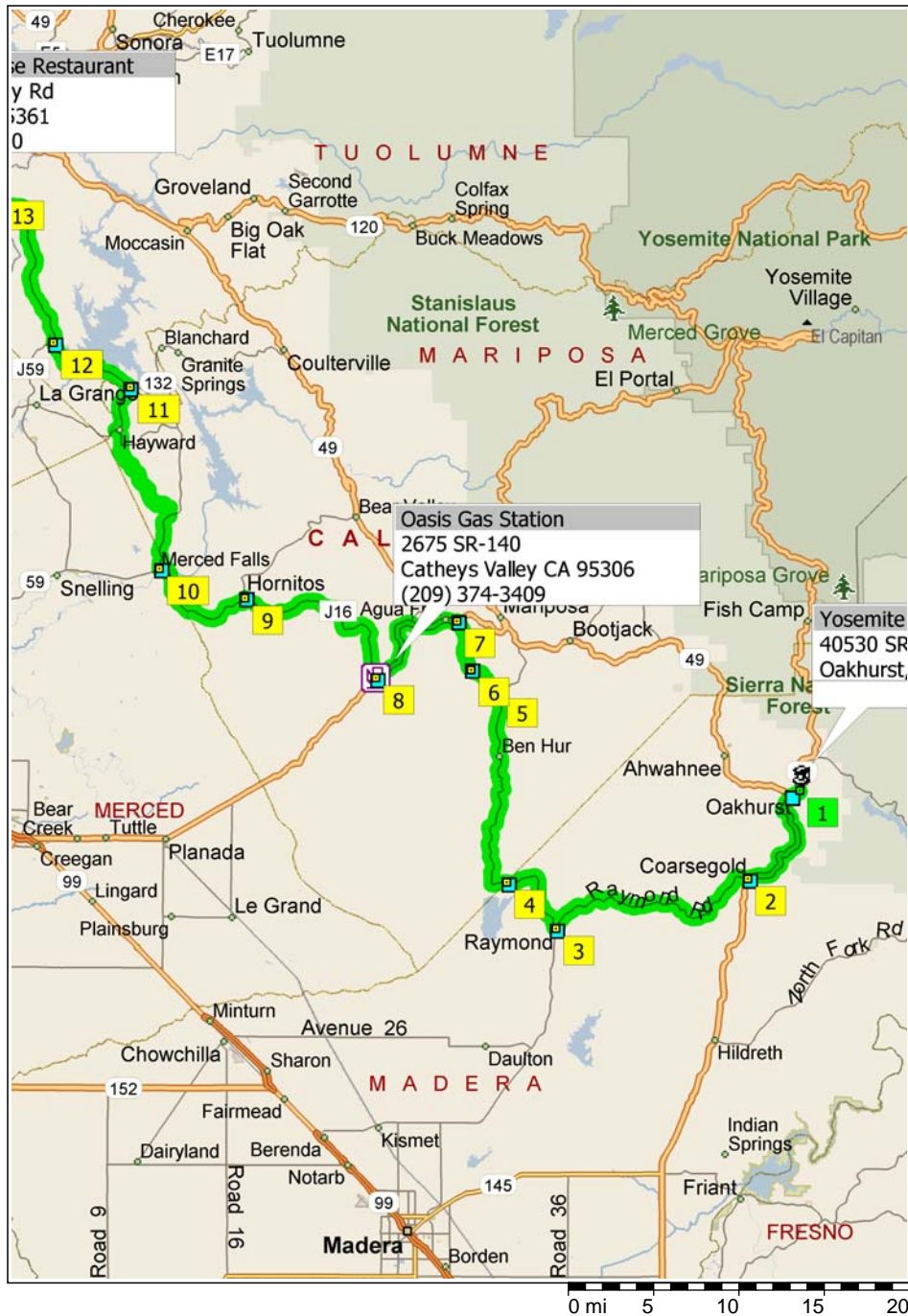


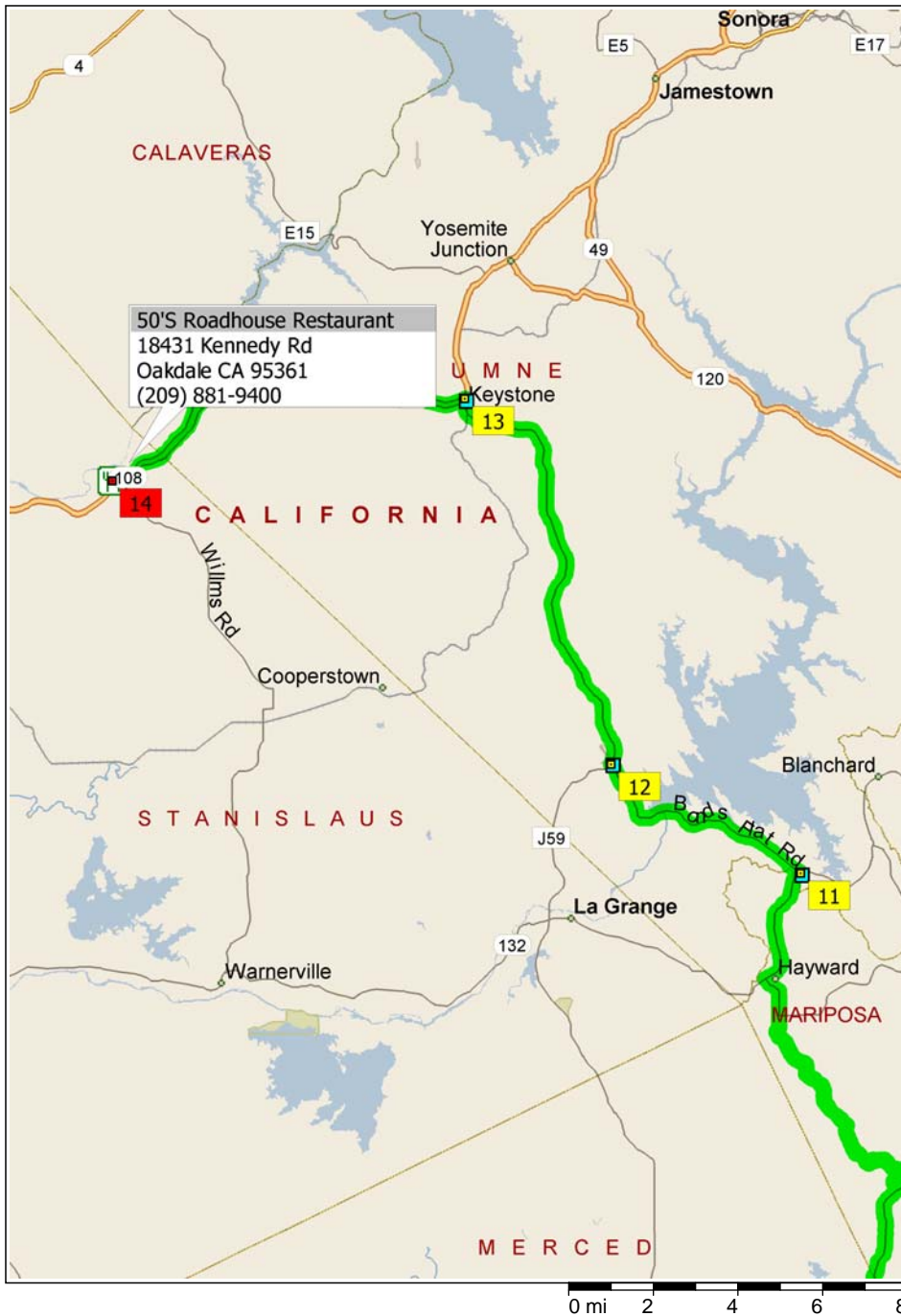
REME - 2007 MINI Mountain Tour 2, Day 4

114.4 miles; 3 hours, 32 minutes





9:00 AM	0.0 mi	1 Depart Yosemite Gateway Inn [40530 SR-41, Oakhurst, CA 93644] on SR-41 [Southern Yosemite Hwy] (South) for 8.1 mi
9:09 AM	8.1 mi	2 At Raymond Rd & Hwy 41, turn RIGHT (West) onto Raymond Rd [Road 415] for 12.7 mi
9:30 AM	20.8 mi	Keep STRAIGHT onto Raymond Rd [Road 600] for 1.6 mi
9:33 AM	22.4 mi	3 At Green Mountain Rd & Raymond Rd, Raymond, turn RIGHT (West) onto Green Mountain Rd [Road 613] for 5.6 mi
9:42 AM	28.0 mi	4 At Ben Hur Rd & Green Mountain Rd, stay on Green Mountain Rd [Road 613] (West) for 43 yds
9:42 AM	28.1 mi	Road name changes to Ben Hur Rd for 13.8 mi
10:04 AM	41.9 mi	5 At Buckeye Rd & Ben Hur Rd, turn LEFT (West) onto Buckeye Rd for 2.3 mi
10:10 AM	44.2 mi	6 At Yaqui Gulch Rd & Buckeye Rd, road name changes to Yaqui Gulch Rd for 3.2 mi
10:18 AM	47.4 mi	7 At Hwy 140 & Yaqui Gulch Rd, turn LEFT (South-West) onto SR-140 for 7.6 mi
10:27 AM	55.0 mi	8 Arrive Oasis Gas Station [2675 SR-140, Catheys Valley CA 95306, (209) 374-3409]
10:47 AM	55.0 mi	Depart Oasis Gas Station [2675 SR-140, Catheys Valley CA 95306, (209) 374-3409] on SR-140 (West) for 54 yds
10:47 AM	55.0 mi	Turn RIGHT (North) onto CR-J16 [Hornitos Rd] for 12.0 mi
11:07 AM	67.0 mi	9 At Hornitos Rd & Bear Valley Rd, Hornitos, stay on CR-J16 [Hornitos Rd] (South-West) for 7.6 mi
11:17 AM	74.6 mi	10 At Merced Falls RD & Hornitos Rd (J16), turn RIGHT (North) onto Merced Falls Rd for 3.4 mi
11:25 AM	78.0 mi	Turn LEFT (North-West) onto Local road(s) for 2.7 mi
11:32 AM	80.7 mi	Turn LEFT (North-West) onto Local road(s) for 1.0 mi
11:35 AM	81.7 mi	Bear RIGHT (North) onto Local road(s) for 0.9 mi
11:37 AM	82.7 mi	Bear LEFT (West) onto Local road(s) for 0.9 mi
11:39 AM	83.6 mi	Turn RIGHT (North) onto Hayward Rd for 1.6 mi
11:43 AM	85.2 mi	Turn RIGHT (North-East) onto SR-132 for 2.9 mi



- | | | | |
|----------|----------|-----------|--|
| 11:48 AM | 88.1 mi | 11 | At Bonds Flat Rd & Hwy 132, turn LEFT (North-West) onto Bonds Flat Rd for 5.9 mi |
| 12:02 PM | 94.0 mi | 12 | At La Grange Rd (J59) & Bonds Flat Rd, turn RIGHT (North) onto CR-J59 [La Grange Rd] for 10.7 mi |
| 12:19 PM | 104.7 mi | 13 | At Hwy 108 & La Grange Rd, bear LEFT (South-West) onto SR-108 [SR-120] for 9.3 mi |
| 12:30 PM | 114.0 mi | | Turn RIGHT (North) onto Sonora Rd for 0.4 mi |
| 12:31 PM | 114.3 mi | | Keep STRAIGHT onto Kennedy Rd for 54 yds |
| 12:32 PM | 114.4 mi | 14 | Arrive 50'S Roadhouse Restaurant |