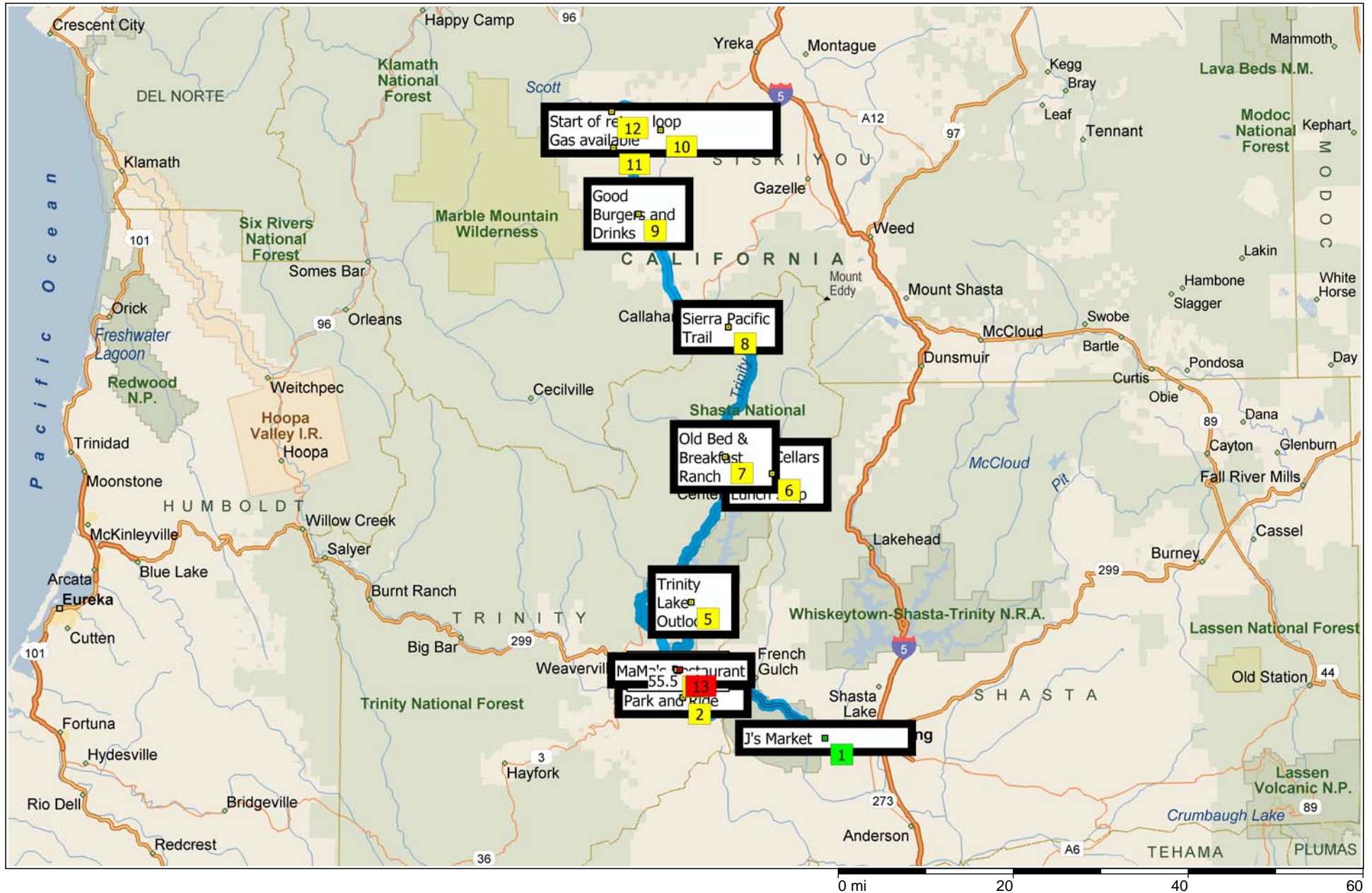
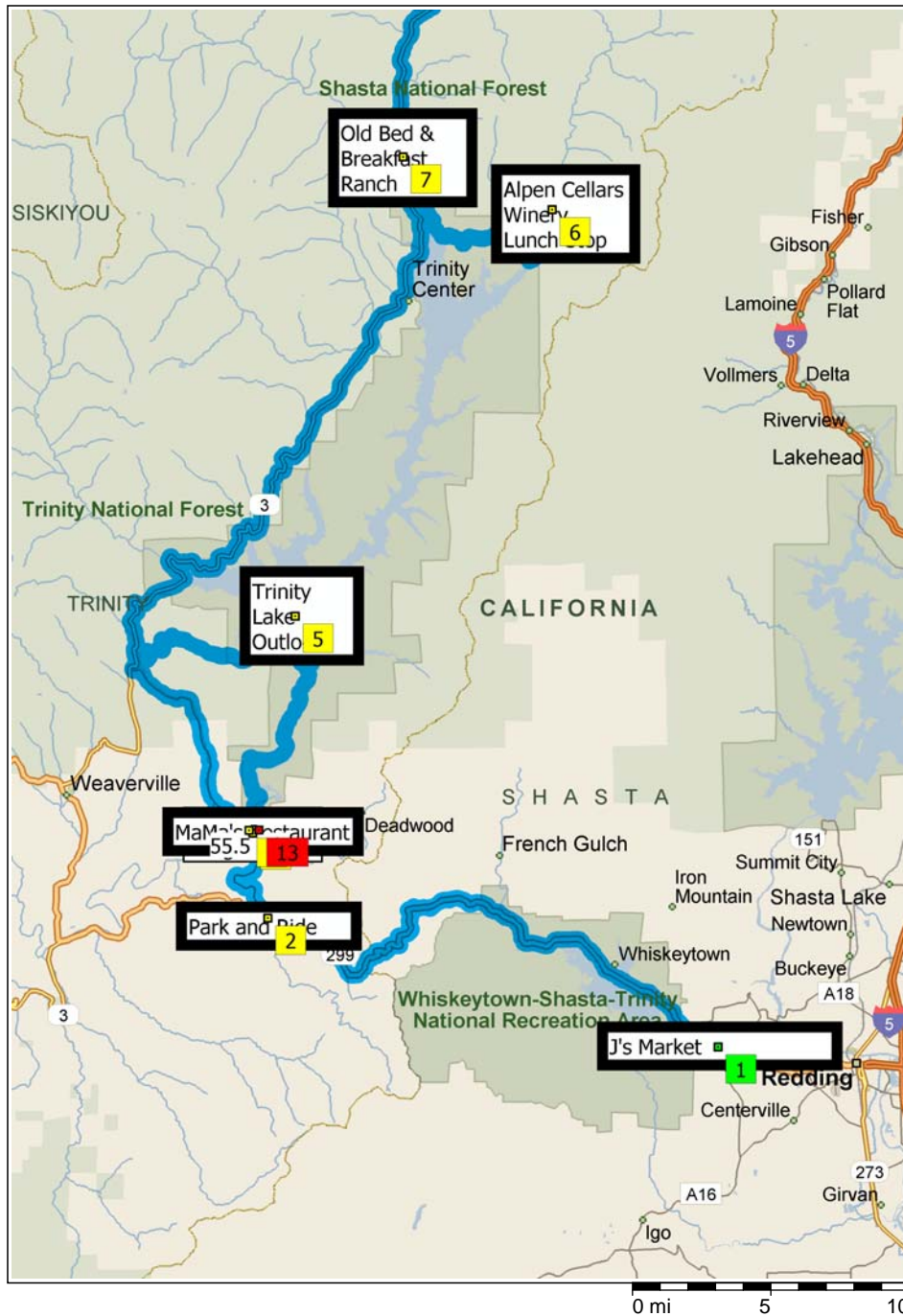


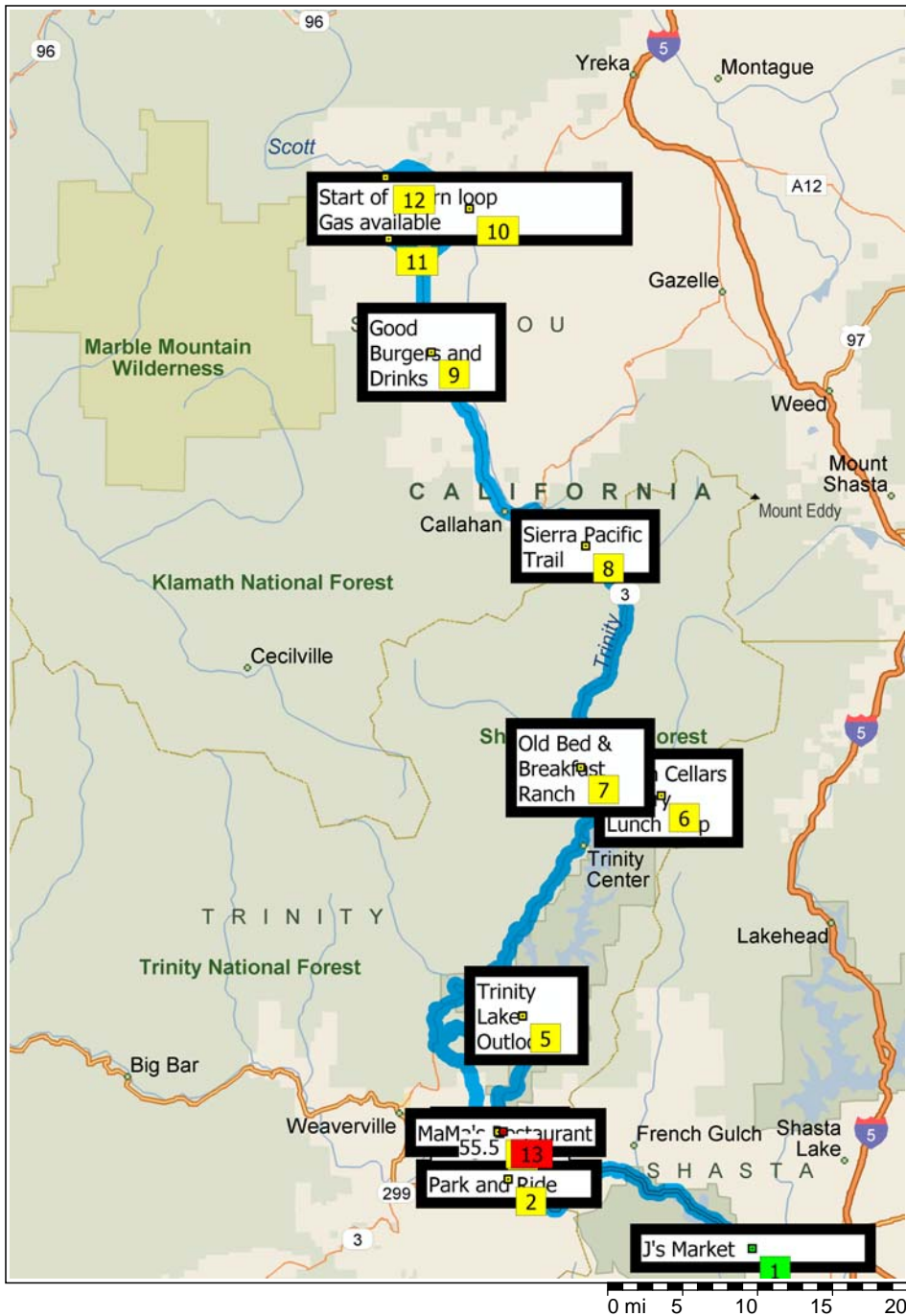
Mini Run 4-4-09

259.1 miles; 6 hours, 42 minutes





9:00 AM	0.0 mi	1 Depart near Shasta on SR-299 [Main St] (North-West) for 23.4 mi
9:27 AM	23.4 mi	2 At near Lewiston, return East on SR-299 for 43 yds
9:27 AM	23.4 mi	Turn LEFT (North) onto Trinity Dam Blvd for 4.6 mi
9:33 AM	28.0 mi	Turn LEFT (West) onto Turnpike Rd for 0.4 mi
9:34 AM	28.4 mi	Turn RIGHT (North) onto Lewiston Turnpike Rd, then immediately bear LEFT (North-West) onto Deadwood Rd for 0.1 mi
9:36 AM	28.5 mi	3 At Deadwood Rd, Lewiston, CA 96052, return South-East on Deadwood Rd for 153 yds
9:36 AM	28.6 mi	Turn LEFT to stay on Deadwood Rd for 0.7 mi
9:38 AM	29.3 mi	Bear LEFT (North) onto Trinity Dam Blvd for 0.2 mi
9:38 AM	29.5 mi	Turn LEFT (West) onto Rush Creek Rd for 0.8 mi
9:40 AM	30.3 mi	4 At 7050 Rush Creek Rd, Lewiston, CA 96052, return East on Rush Creek Rd for 0.8 mi
9:42 AM	31.0 mi	Turn LEFT (North-West) onto Trinity Dam Blvd for 2.1 mi
9:45 AM	33.1 mi	Keep STRAIGHT onto Cooper Gulch [Trinity Dam Blvd] for 0.4 mi
9:47 AM	33.5 mi	Road name changes to Trinity Dam Blvd for 8.1 mi
10:00 AM	41.6 mi	5 Arrive 82526 Trinity Dam Blvd, Lewiston, CA 96052
10:20 AM	41.6 mi	Depart 82526 Trinity Dam Blvd, Lewiston, CA 96052 on Trinity Dam Blvd (North-West) for 8.7 mi
10:35 AM	50.3 mi	Turn RIGHT (North-East) onto SR-3 [Weaverville Scott Mountain Rd] for 26.7 mi
11:02 AM	77.1 mi	Turn RIGHT (East) onto East Side Rd for 7.8 mi
11:15 AM	84.8 mi	Turn LEFT (East) onto E Fork Rd for 2.1 mi
11:21 AM	87.0 mi	6 Arrive near Carrville
12:21 PM	87.0 mi	Depart near Carrville on E Fork Rd (South-West) for 2.1 mi
12:26 PM	89.1 mi	Turn RIGHT (North) onto East Side Rd for 7.8 mi
12:39 PM	96.8 mi	Turn RIGHT (North) onto SR-3 for 0.4 mi
12:40 PM	97.3 mi	Turn LEFT (West) onto Carrville Loop for 0.3 mi



12:41 PM	97.6 mi	7 At near Carrville, return South on Carrville Loop for 0.3 mi
12:42 PM	97.9 mi	Turn LEFT (North-West) onto SR-3 for 19.0 mi
1:02 PM	116.9 mi	8 At near Cecilville, stay on SR-3 [S CA-3] (North) for 6.0 mi
1:08 PM	122.9 mi	Turn RIGHT (East) onto Scott Mountain Rd for 0.1 mi
1:09 PM	123.0 mi	Turn LEFT to stay on Scott Mountain Rd for 0.5 mi
1:10 PM	123.6 mi	Turn LEFT (West) onto Gazelle Callahan Rd for 0.3 mi
1:11 PM	123.8 mi	Keep STRAIGHT onto SR-3 [S CA-3] for 14.5 mi
1:26 PM	138.3 mi	9 At near Etna, keep LEFT onto Local road(s) for 153 yds
1:26 PM	138.4 mi	Keep STRAIGHT onto SR-3 [N CA-3] for 10.7 mi
1:37 PM	149.1 mi	Turn LEFT (West) onto Scott River Rd for 76 yds
1:38 PM	149.1 mi	10 At 53 Scott River Rd, Fort Jones, CA 96032, stay on Scott River Rd (East) for 65 yds
1:38 PM	149.1 mi	Turn RIGHT (South) onto SR-3 [Main St] for 4.4 mi
1:43 PM	153.6 mi	Turn RIGHT (West) onto Quartz Valley Rd for 3.5 mi
1:49 PM	157.1 mi	11 At Mugginsville, stay on Quartz Valley Rd (West) for 1.6 mi
1:54 PM	158.8 mi	Turn RIGHT to stay on Quartz Valley Rd for 4.5 mi
2:00 PM	163.2 mi	12 At 16775 Quartz Valley Rd, Fort Jones, CA 96032, bear RIGHT (North-East) onto Local road(s) for 54 yds
2:00 PM	163.3 mi	Bear RIGHT (East) onto Scott River Rd for 7.1 mi
2:08 PM	170.3 mi	Turn RIGHT (South) onto SR-3 [Main St] for 25.2 mi
2:35 PM	195.5 mi	Keep RIGHT onto Local road(s) for 98 yds
2:35 PM	195.6 mi	Keep STRAIGHT onto SR-3 [S CA-3] for 53.6 mi
3:30 PM	249.2 mi	Turn LEFT (South-West) onto Rush Creek Rd for 9.2 mi
3:41 PM	258.4 mi	Turn RIGHT (South-East) onto Trinity Dam Blvd for 0.7 mi
3:42 PM	259.1 mi	13 Arrive 31764 Trinity Dam Blvd, Lewiston, CA 96052